

- 10K BRUCE HIGHWAY (Bowen - Ayr)
- 10L BRUCE HIGHWAY (Ayr - Townsville)
- 10M BRUCE HIGHWAY (Townsville - Ingham)
- 10N BRUCE HIGHWAY (Ingham - Innisfail)
- 14A FLINDERS HIGHWAY (Townsville - Charters Towers)
- 14B FLINDERS HIGHWAY (Charters Towers - Hughenden)
- 83A HERVEY'S RANGE DEVELOPMENTAL ROAD (Townsville - Battery)
- 98B GREGORY DEVELOPMENTAL ROAD (Belyando Crossing - Charters Towers)
- 98C GREGORY DEVELOPMENTAL ROAD (Charters Towers - The Lynd)
- 99A KENNEDY DEVELOPMENTAL ROAD (Mt Garnet - The Lynd)
- 545 AYR - DALBEG ROAD
- 548 WOODSTOCK - GIRU ROAD
- 612 ROSS RIVER ROAD
- 614 INGHAM - ABERGOWRIE ROAD
- 824 INGHAM - HALFAX - BEMERSIDE ROAD
- 830 TOWNSVILLE CONNECTION ROAD
- 831 SOUTH TOWNSVILLE ROAD
- 832 NORTH TOWNSVILLE ROAD
- 833 NORTH WARD ROAD
- 835 GARBUTT - UPPER ROSS ROAD
- 837 ANGUS SMITH DRIVE CONNECTION ROAD
- 839 DISCOVERY DRIVE CONNECTION ROAD
- 840 DOUGLAS - GARBUTT ROAD
- 841 TOWNSVILLE PORT ROAD
- 5405 HOME HILL - KIRKIE ROAD
- 5407 BURDEKIN FALLS DAM ROAD
- 5472 AYR - RAVENSWOOD ROAD
- 6106 MT. SPEC ROAD
- 6141 STONE RIVER ROAD
- 8208 INGHAM - FORREST BEACH ROAD
- 8241 HALIFAX - LUCINDA POINT ROAD
- 341 SHAW ROAD

**LEGEND**

STATE-CONTROLLED ROAD  
 FUTURE STATE-CONTROLLED ROAD  
 OTHER ROAD

DISTRICT BOUNDARY  
 LOCAL GOVERNMENT BOUNDARY

RAILWAY  
 OPERATING MINE / AIRPORT  
 CUSTOMER SERVICE CENTRE  
 ALL CUSTOMER SERVICES

TRANSPORT AND MAIN ROADS OFFICES  
 PDO REGION / DISTRICT OFFICE  
 ROADTEK DEPOT  
 ROADTEK SATELLITE DEPOT

PROJECTION: Map Grid of Australia, Zone 55  
 DATUM: Geocentric Datum of Australia, 2020

Note: Local government numbers shown on this map are specific to TMR. For details refer to the Administrative Boundaries map on the TMR's web site.  
<http://www.tmr.qld.gov.au/Travel-and-transport/Maps-and-guides/Queensland-State-controlled-roads-and-regional-maps.aspx>

**TOWNS**

CAPITAL CITY	(10,001 - )	■ BRISBANE
MAJOR CENTRE	(2,501 - 10,000)	● BUNDABERG
TOWN	(1,001 - 2,500)	○ Ayr
	(201 - 1,000)	○ Beerwah
	(0 - 200)	○ Aramac
PLACE		○ Bedourie
LOCALITY / HOMESTEAD		○ Barmoya
REGION / DISTRICT OFFICE		■ TOOWOOMBA
REFER TO INSET WHEN INDICATED THUS		★

Population of towns taken from 2016 census

0 5 10 20 30 40 50 Km

LG/s .....  
 ROADS/s .....  
 JOB NUMBER/s .....  
 JOB SITE ..... KILOMETRES  
 FROM .....  
 (Site of proposed job shown in red)

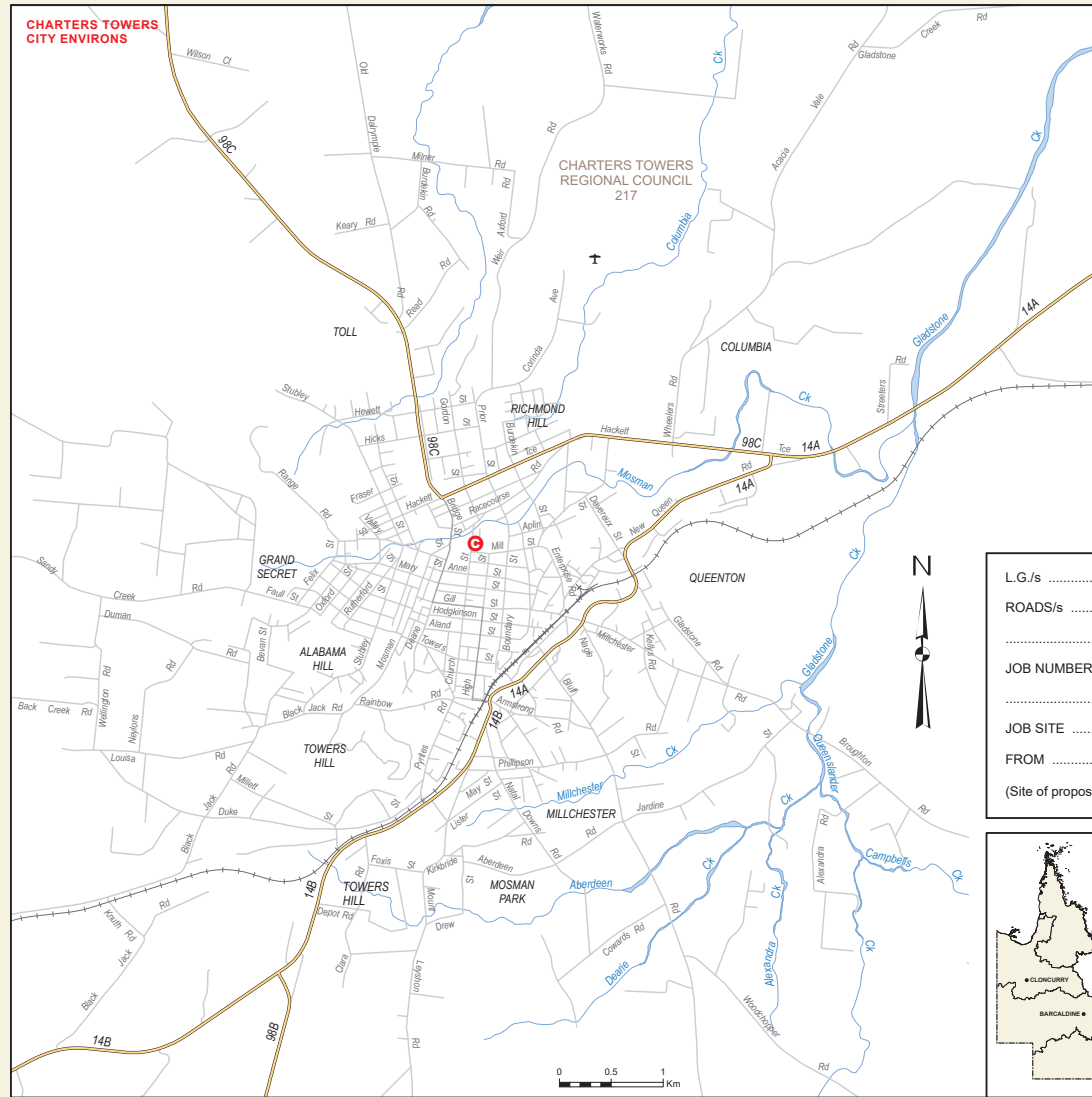
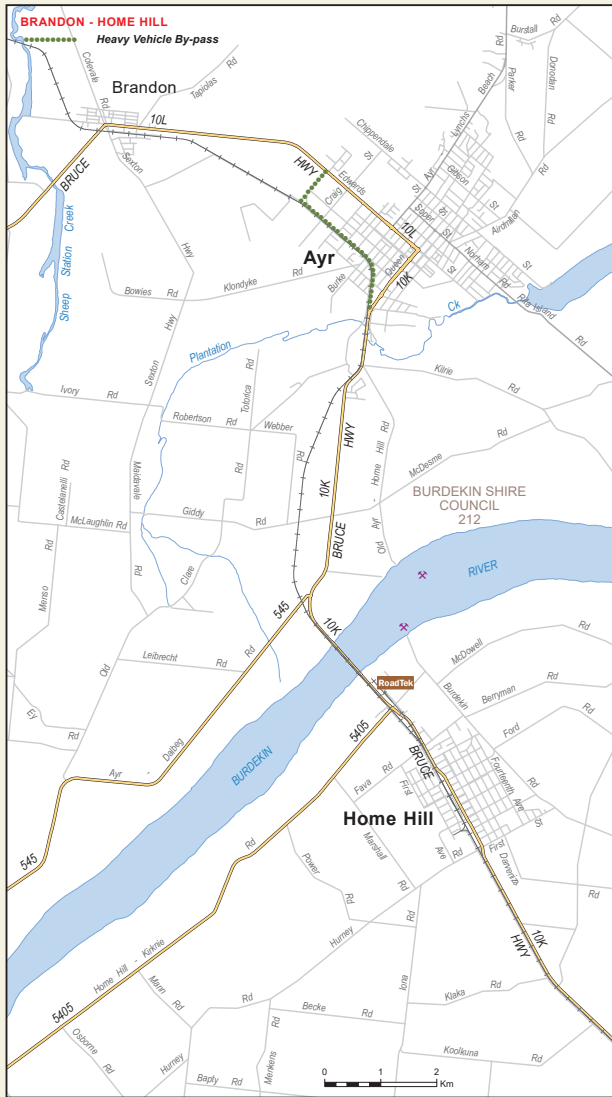
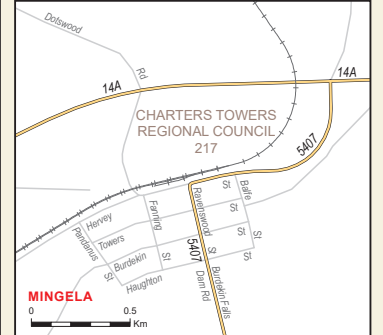
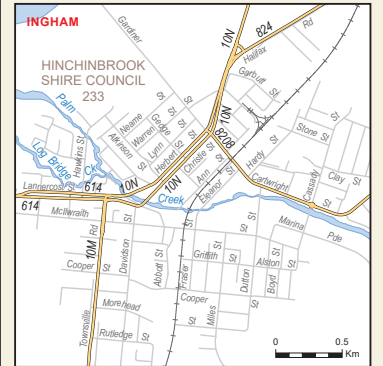
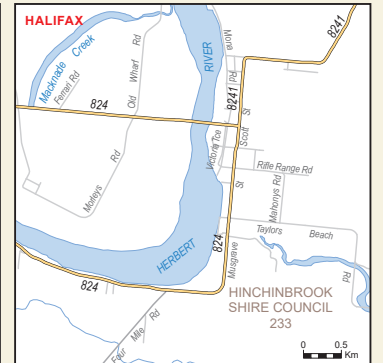
Queensland Government

**NORTHERN DISTRICT Front**

Transport and Main Roads

Disclaimer: While every care is taken to ensure the accuracy of this data, Precisely Software Pty Ltd and/or the State of Queensland and/or QR Limited makes no representations or warranties about its accuracy, reliability, completeness or suitability for any particular purpose and disclaims all responsibility and all liability (including without limitation, liability in negligence) for all expenses, losses, damages (including indirect or consequential damage) and costs which may incur as a result of the data being inaccurate or incomplete in any way and for any reason.

**TOWNSVILLE - THURINGOWA ENVIRONS**



- 10K BRUCE HIGHWAY (Bowen - Ayr)
- 10L BRUCE HIGHWAY (Ayr - Townsville)
- 10M BRUCE HIGHWAY (Townsville - Ingham)
- 10N BRUCE HIGHWAY (Ingham - Innisfail)
- 14A FLINDERS HIGHWAY (Townsville - Charters Towers)
- 14B FLINDERS HIGHWAY (Charters Towers - Hughenden)
- 83A HERVEYS RANGE DEVELOPMENTAL ROAD (Townsville - Battery)
- 98B GREGORY DEVELOPMENTAL ROAD (Belyando Crossing - Charters Towers)
- 98C GREGORY DEVELOPMENTAL ROAD (Charters Towers - The Lynd)
- 99A KENNEDY DEVELOPMENTAL ROAD (Mt Garnet - The Lynd)
- 545 AYR - DALBEG ROAD
- 548 WOODSTOCK - GIRU ROAD
- 612 ROSS RIVER ROAD
- 614 INGHAM - ABERGOWRIE ROAD
- 824 INGHAM - HALIFAX - BEMERSIDE ROAD
- 830 TOWNSVILLE CONNECTION ROAD
- 831 SOUTH TOWNSVILLE ROAD
- 832 NORTH TOWNSVILLE ROAD
- 833 NORTH WARD ROAD
- 835 GARBUTT - UPPER ROSS ROAD
- 837 ANGUS SMITH DRIVE CONNECTION ROAD
- 839 DISCOVERY DRIVE CONNECTION ROAD
- 840 DOUGLAS - GARBUTT ROAD
- 841 TOWNSVILLE PORT ROAD
- 5405 HOME HILL - KIRKINIE ROAD
- 5407 BURDEKIN FALLS DAM ROAD
- 5472 AYR - RAVENSWOOD ROAD
- 6108 MT SPEC ROAD
- 6141 STONE RIVER ROAD
- 8208 INGHAM - FORREST BEACH ROAD
- 8241 HALIFAX - LUCINDA POINT ROAD
- J41 SHAW ROAD

L.G./s .....

ROADS/s .....

JOB NUMBER/s .....

JOB SITE .....

FROM .....

(Site of proposed job shown in red)

..... KILOMETRES

Queensland Government

**NORTHERN DISTRICT Back**

Transport and Main Roads