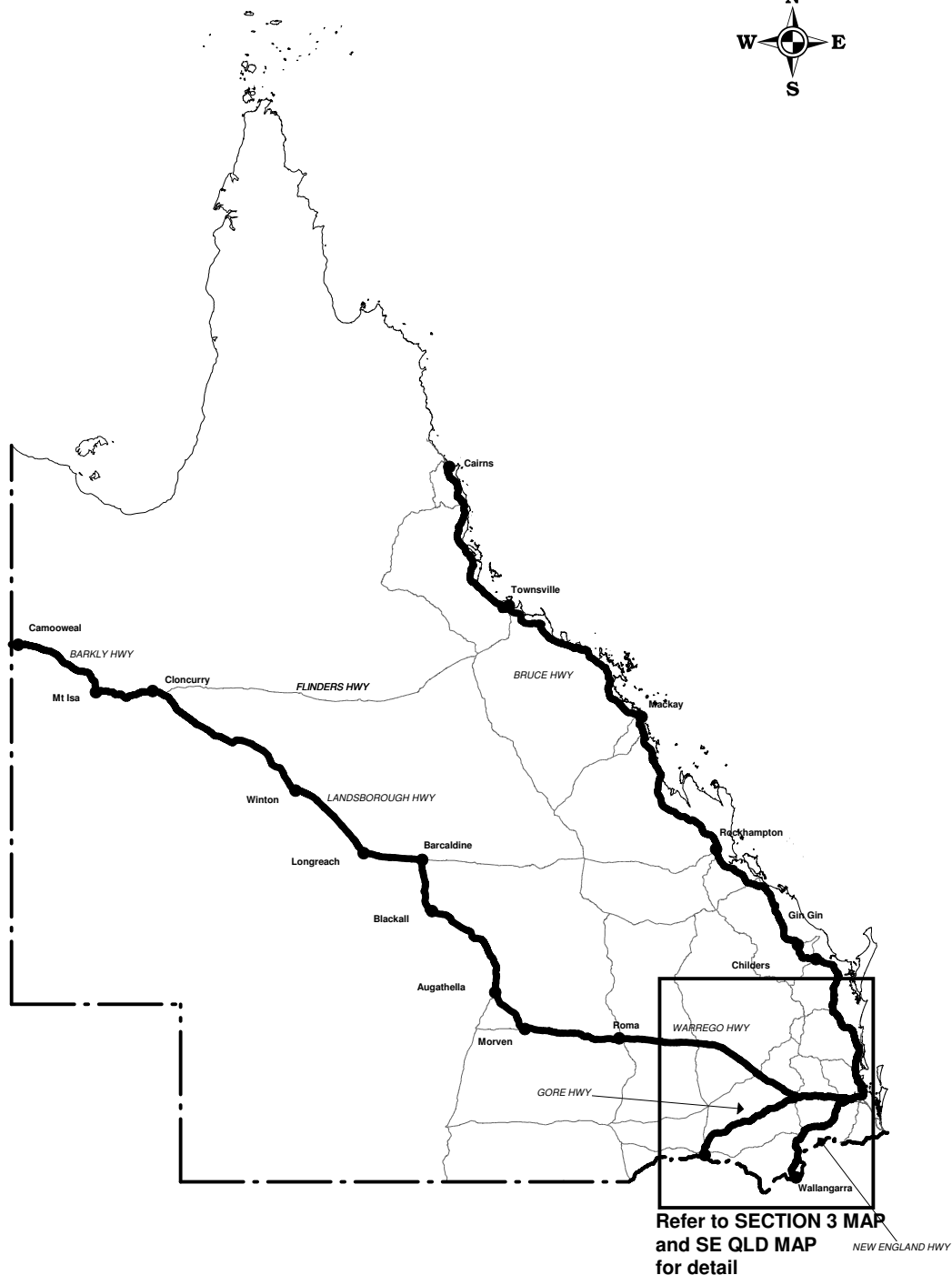




Higher Mass Limits QUEENSLAND MAJOR HIGHWAY SYSTEM

MAP UPDATED: 12/3/07



© The State of Queensland, 2009 © Pitney Bowes Software Pty Ltd, 2009
Based on [Dataset – State Digital Road Network (SDRN)] provided with the permission of Pitney Bowes Software Pty Ltd, 2009 and other state government datasets.

Disclaimer: While every care is taken to ensure the accuracy of this data, Pitney Bowes Software Pty Ltd and/or the State of Queensland make no representations or warranties about its accuracy, reliability, completeness or suitability for any particular purpose and disclaims all responsibility and all liability (including without limitation, liability in negligence) for all expenses, losses, damages (including indirect or consequential damage) and costs which you might incur as a result of the data being inaccurate or incomplete in any way and for any reason.

	Major Highway System
	Additional roads approved for Higher Mass Limits