



Queensland Government Gazette

TRANSPORT AND MAIN ROADS

PUBLISHED BY AUTHORITY

ISSN 0155-9370

Vol. 380]

FRIDAY 15 MARCH 2019

[No. 47

Transport Infrastructure Act 1994

NOTIFICATION OF A FUTURE STATE-CONTROLLED ROAD

Notice is hereby given, in accordance with sections 42(11) and 42(12) of the *Transport Infrastructure Act 1994*, that the road (or land), as generally described below, has been notified to Gold Coast City Council and Logan City Council as a Future State-Controlled Road. This notification shall take effect, on and from 15 March 2019.

Neil Scales
Director-General
Department of Transport and Main Roads

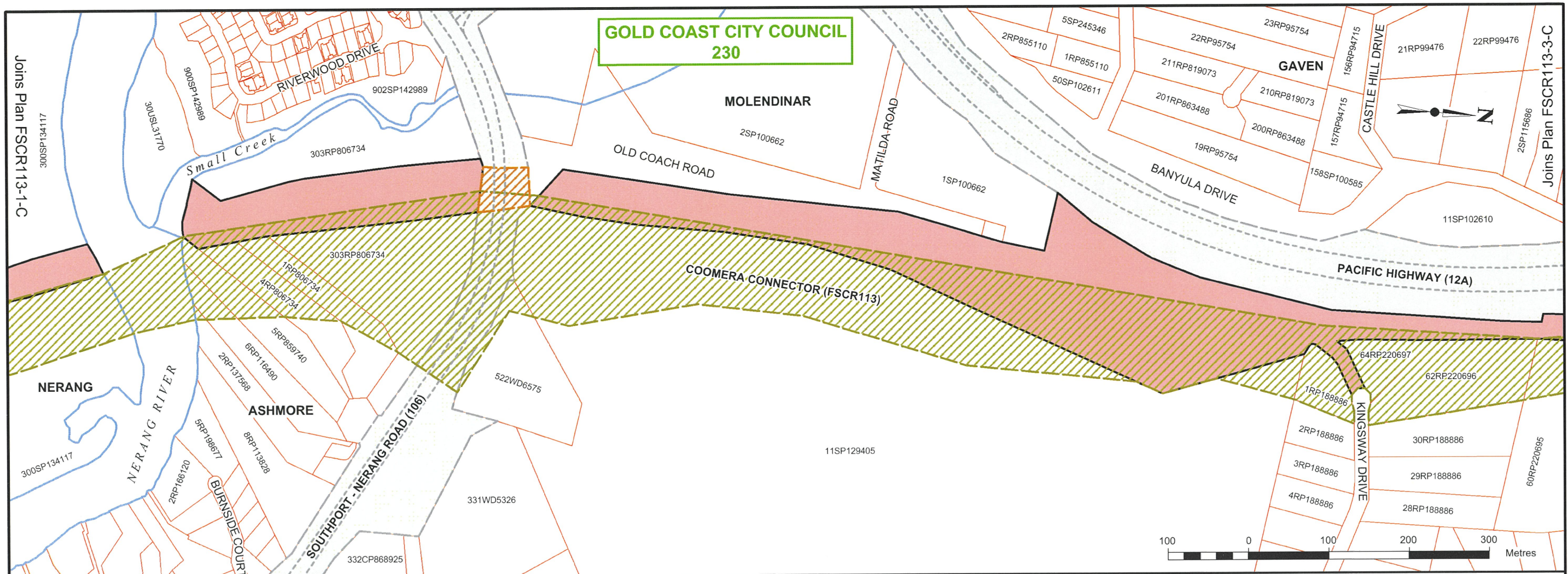
Name of Local Government:	Gold Coast City Council and Logan City Council
Road Name:	Coomera Connector
Road Number:	113
Proposed Function:	State Controlled Transport Corridor
Description	Commencing at its intersection with Nerang-Broadbeach Road (105) at Nerang, and then generally in a north-westerly direction to its intersection with the Pacific Motorway (12A) and the Logan Motorway (210A) at Loganholme, by the areas shown on Departmental Plan No's FSCR113-(1-6)-C, FSCR113-(7-13)-B and FSCR113-(14-19)-A.
Corridor Width:	Nominally 45 metres – 550 metres wide.
Length:	45.15 kilometres (approximately)
Date of Local Government Notifications:	14 January 2019

This Notification supersedes FSCR113-(1-6)-B, FSCR113-(7-13)-A, previously notified in Government Gazette No 9, Page's 35 and 36 on Friday 12th May 2017.

Signed: Paul Noonan
Regional Director (South Coast)
Delegate of the Director-General, Department of Transport and Main Roads

ENDNOTES

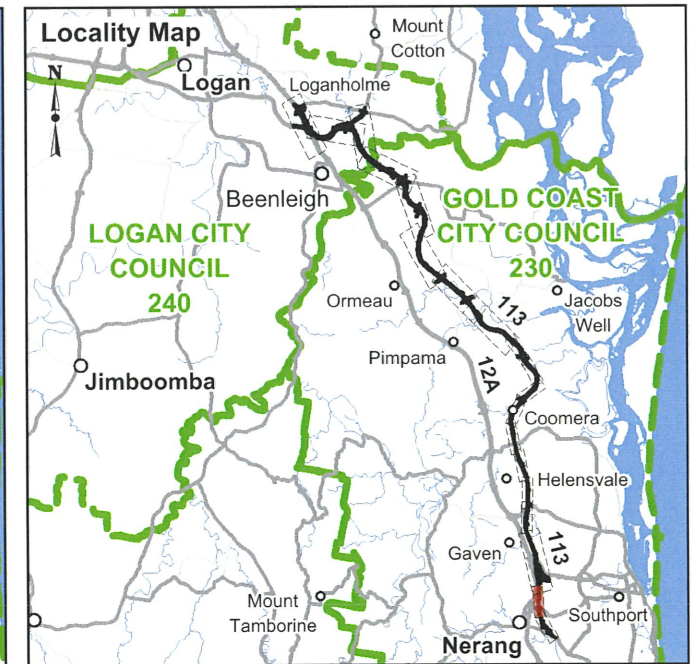
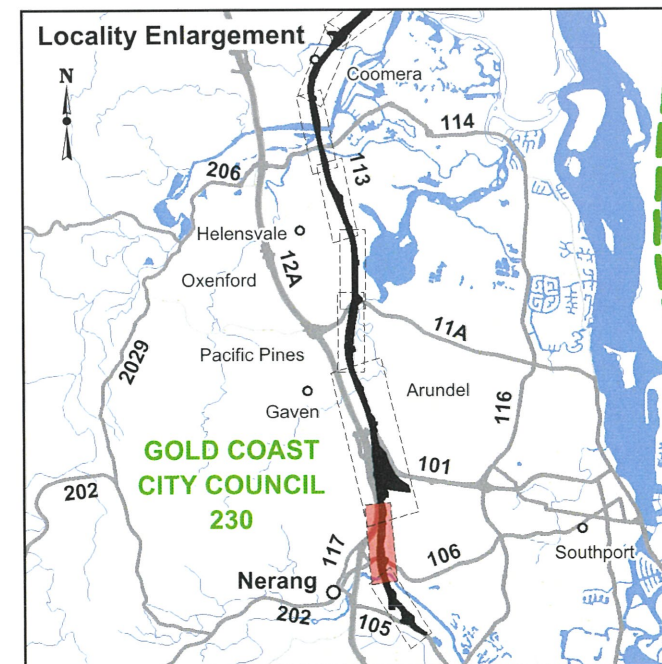
1. Published in the Gazette on 15 March 2019.
2. Not required to be laid before the Legislative Assembly.
3. The administering agency is the Department of Transport and Main Roads.



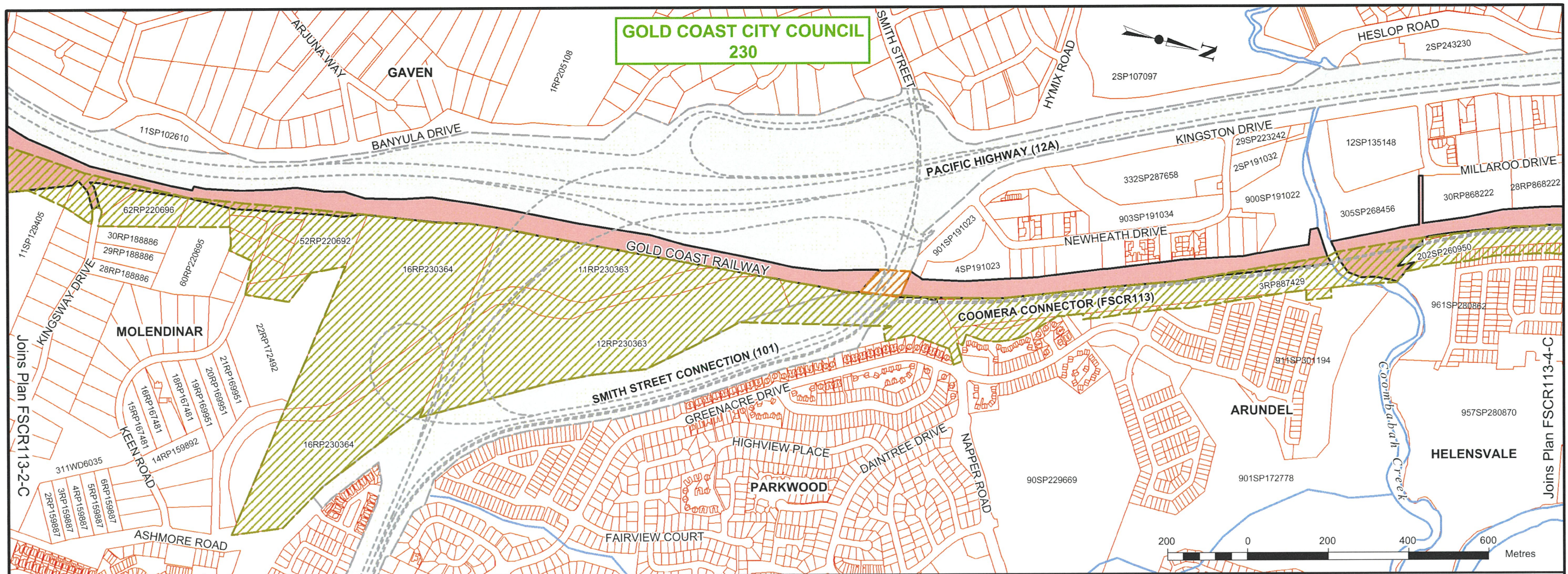
NOTE: Refer to maintenance responsibility agreement (if applicable) with Gold Coast City Council for limits of responsibility within the road reserve.

Legend

- Future State-controlled Road (Subject Road)
- State-controlled Road (Other than Subject Road) / Network
- TMR/QR Common Area
- Rail
- Local Government Boundary
- Bridge



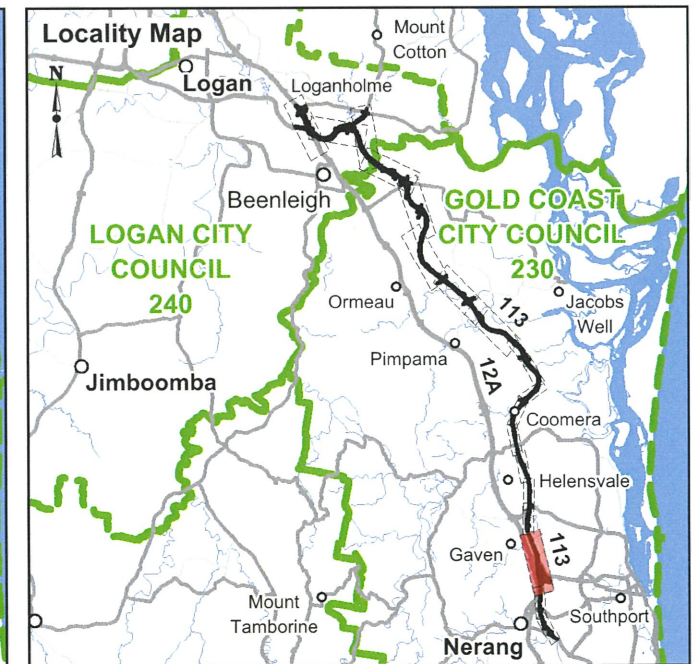
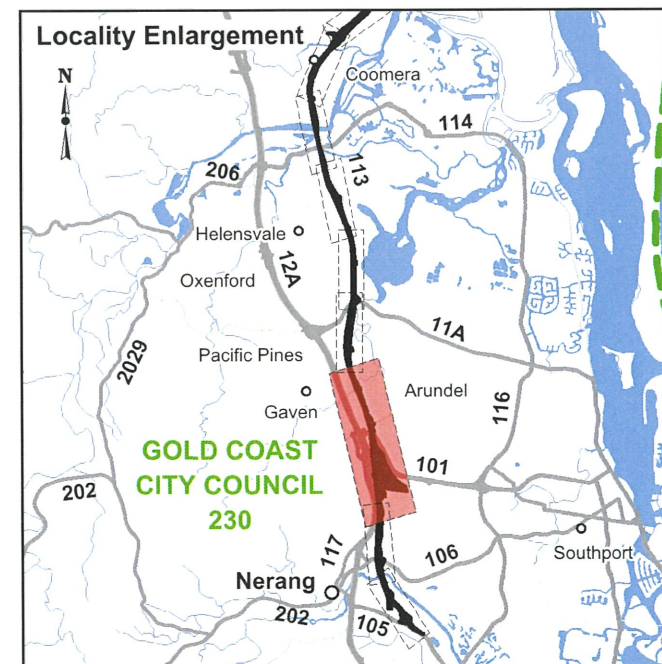
Office Use Only - Not Part of Formal Declaration Plan										Declaration Lengths (km)		Local Government/s: GOLD COAST CITY COUNCIL		 Queensland Government Transport and Main Roads Road Declaration Plan No. FSCR113-2-C Drawing No. 669917	
Region/Head Office Records			Notification				Gazettal		New		Old		Road Name: COOMERA CONNECTOR		
Hard Copy	Digital PDF	Version	Local Government		Queensland Rail (QR)		by Minister		by Regional Director		by Regional Director		Resumption Plans		
	Date printed - 18/01/2019		LG No.	by Regional Director	Date	by Regional Director	Date	by Minister	Date	38.20	36.55				Job No.
File	FSCR113-2-C.wor		230											Approved Regional Director (South Coast) 24/1/19	



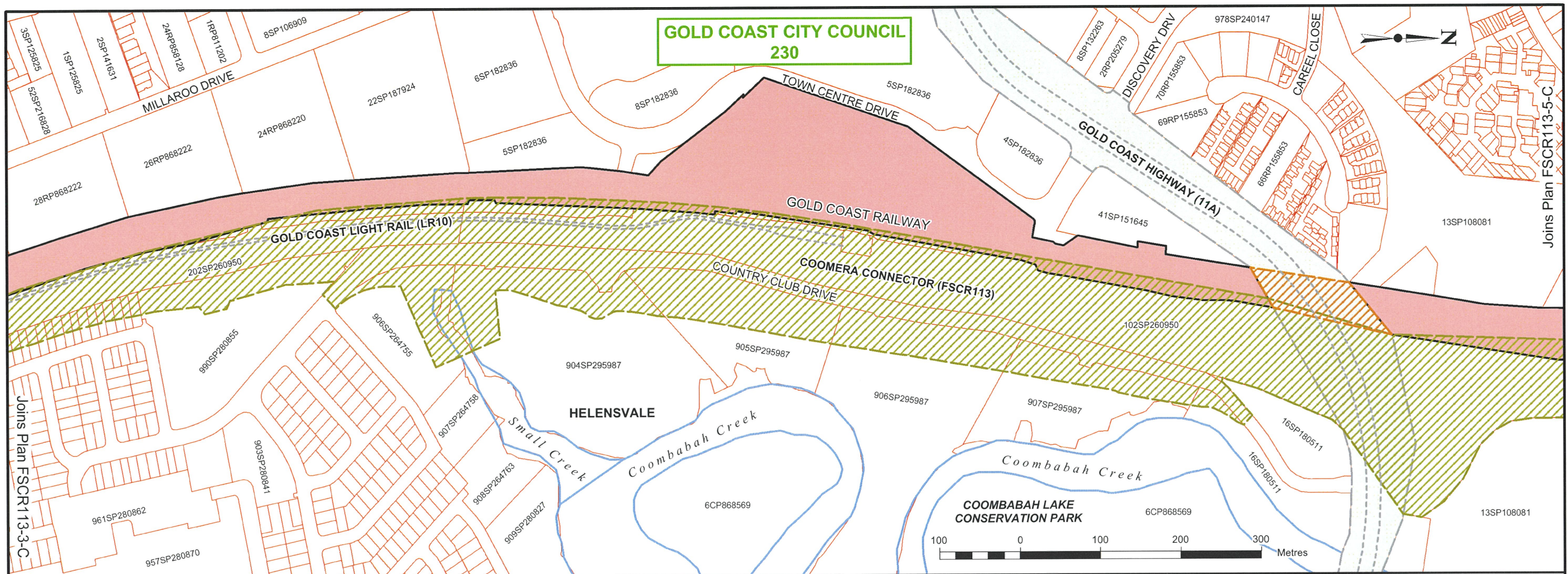
NOTE: Refer to maintenance responsibility agreement (if applicable) with Gold Coast City Council for limits of responsibility within the road reserve.

Legend

- Future State-controlled Road (Subject Road)
- State-controlled Road (Other than Subject Road) / Network
- TMR/QR Common Area
- Rail
- Local Government Boundary
- Bridge



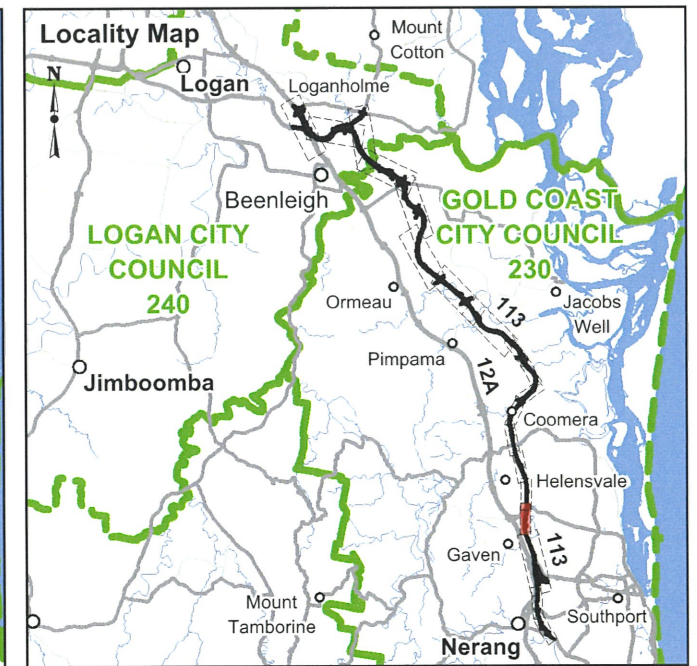
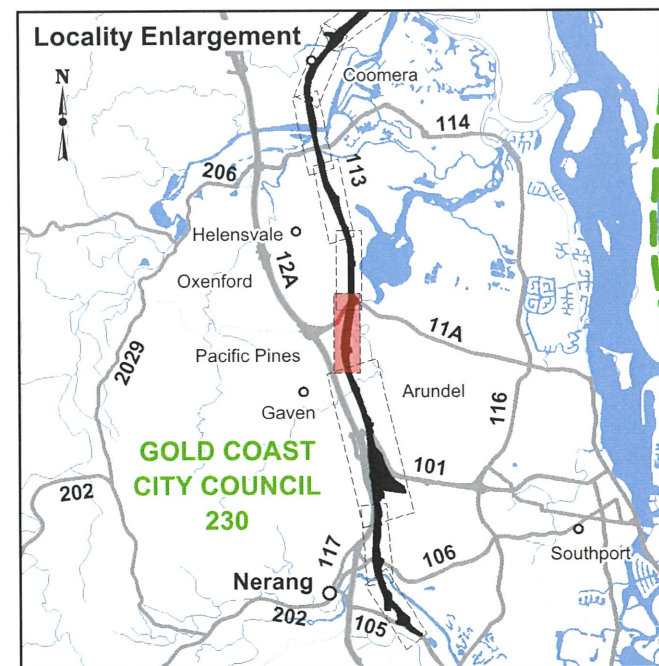
Office Use Only - Not Part of Formal Declaration Plan										Declaration Lengths (km)		Local Government/s: GOLD COAST CITY COUNCIL		 Queensland Government Transport and Main Roads Road Declaration Plan No. FSCR113-3-C Drawing No. 669918
Region/Head Office Records			Notification				Gazettal				Road Name: COOMERA CONNECTOR			
Hard Copy	Digital PDF	Version	Local Government		Queensland Rail (QR)		by Minister		New	Old	Resumption Plans			
	Date printed - 18/01/2019		LG No.	by Regional Director	Date	by Regional Director	Date	by Minister	Date	38.20	36.55	Job No.		
File	FSCR113-3-C.wor		230									Approved	24/1/19	
												Regional Director (South Coast)		



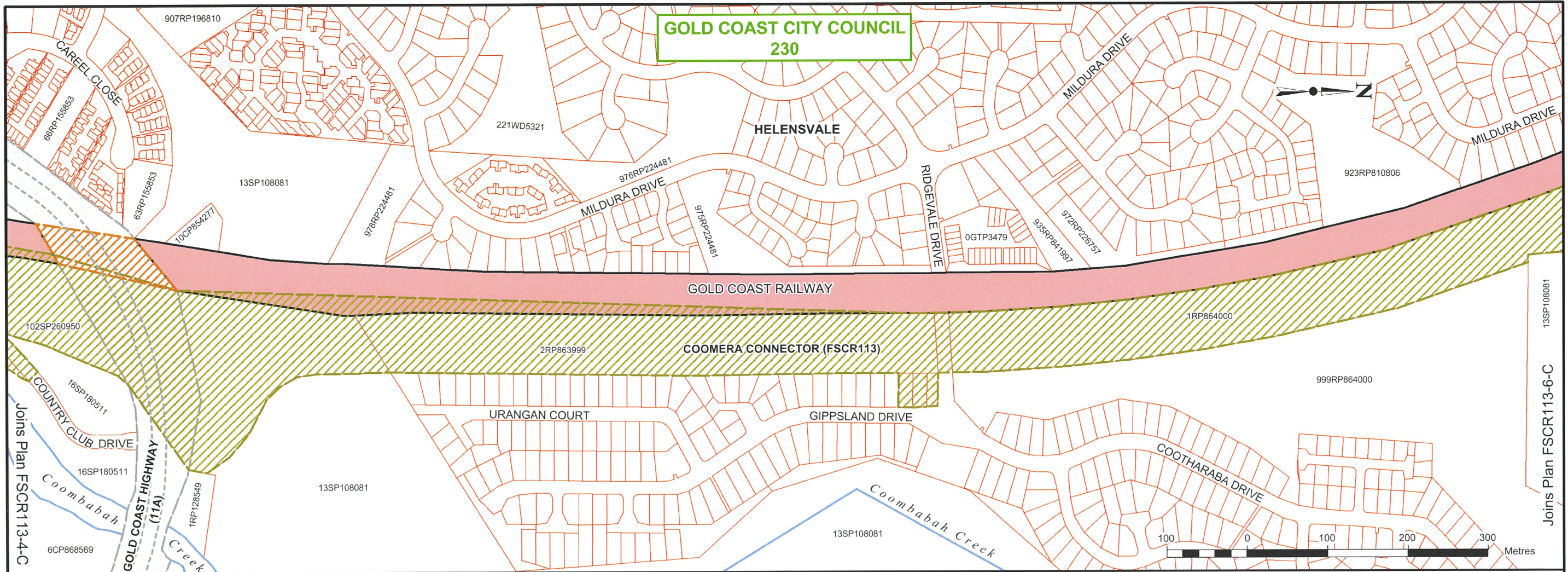
NOTE: Refer to maintenance responsibility agreement (if applicable) with Gold Coast City Council for limits of responsibility within the road reserve.

Legend

- Future State-controlled Road (Subject Road)
- State-controlled Road (Other than Subject Road) / Network
- TMR/QR Common Area
- Rail
- Local Government Boundary
- Bridge



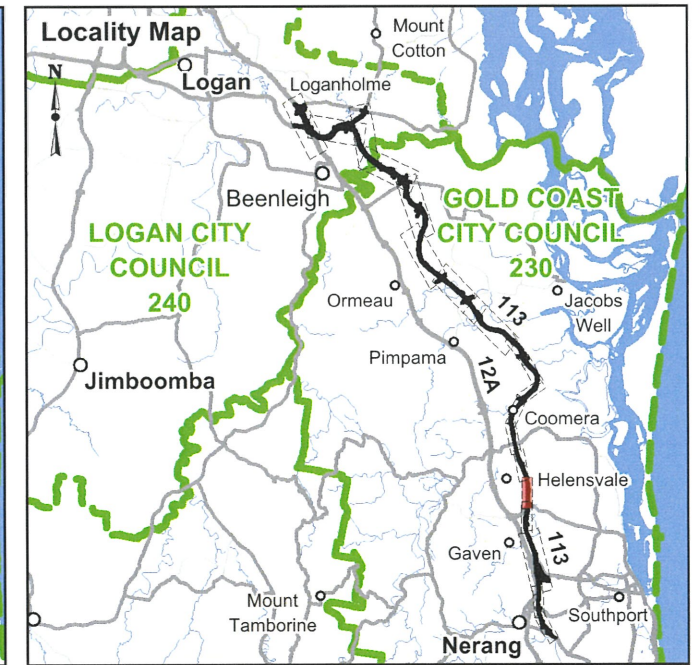
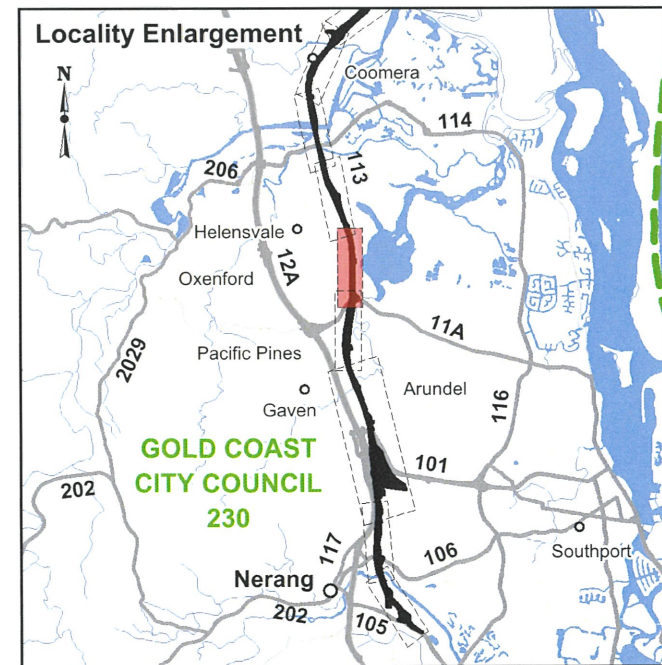
Office Use Only - Not Part of Formal Declaration Plan										Declaration Lengths (km)		Local Government/s: GOLD COAST CITY COUNCIL		 Queensland Government Transport and Main Roads	
Region/Head Office Records			Notification				Gazettal			Road Name:		Road Declaration Plan No. FSCR113-4-C			
Hard Copy	Digital PDF	Version	Local Government		Queensland Rail (QR)		by Minister		Date		New		Old	Resumption Plans	Job No.
	Date printed - 18/01/2019		LG No.	by Regional Director	Date	by Regional Director	Date				38.20	36.55			
File	FSCR113-4-C.wor		230										Length 7.1 - 8.9 km	Approved 24/1/19 Regional Director (South Coast)	



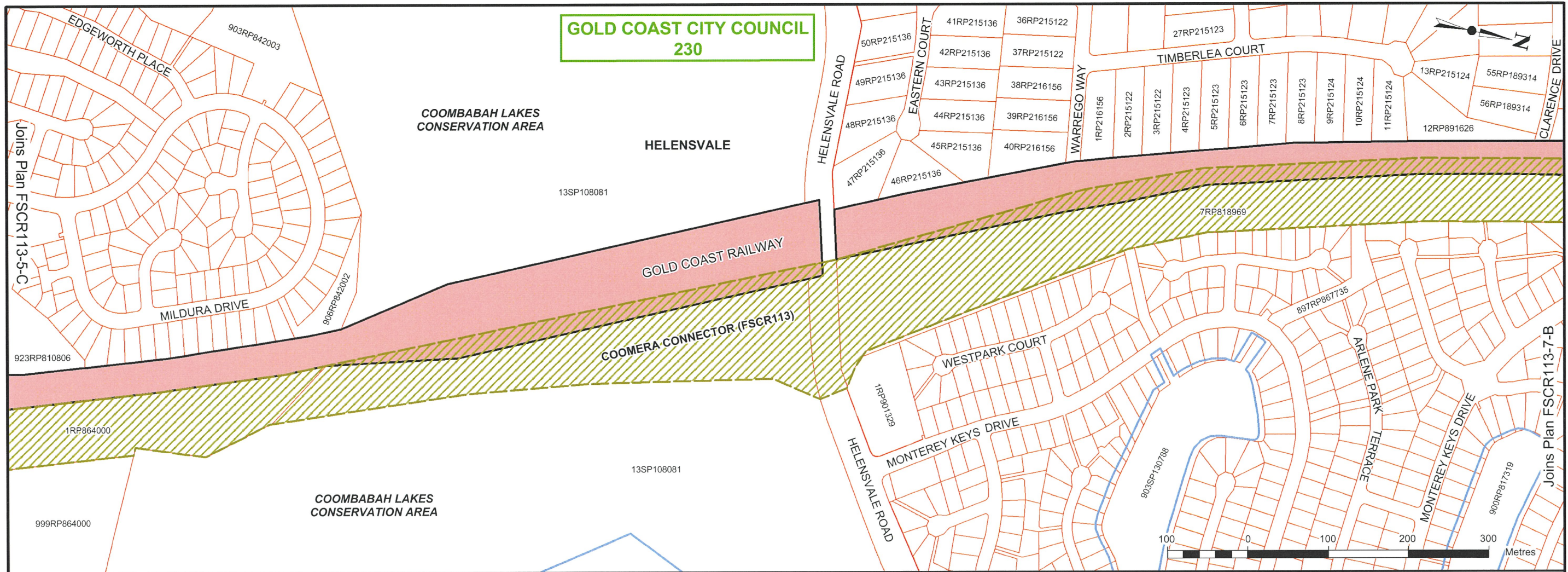
NOTE: Refer to maintenance responsibility agreement (if applicable) with Gold Coast City Council for limits of responsibility within the road reserve.

Legend

- Future State-controlled Road (Subject Road)
- State-controlled Road (Other than Subject Road) / Network
- TMR/QR Common Area
- Rail
- Local Government Boundary
- Bridge



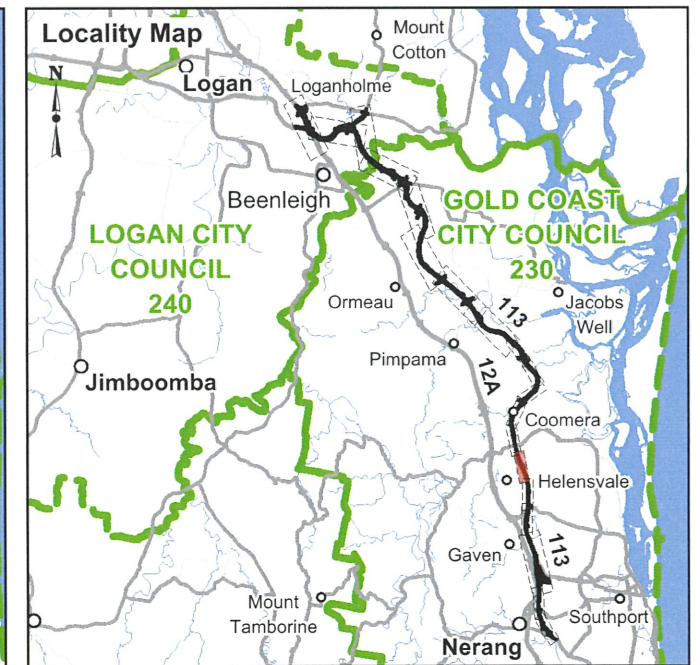
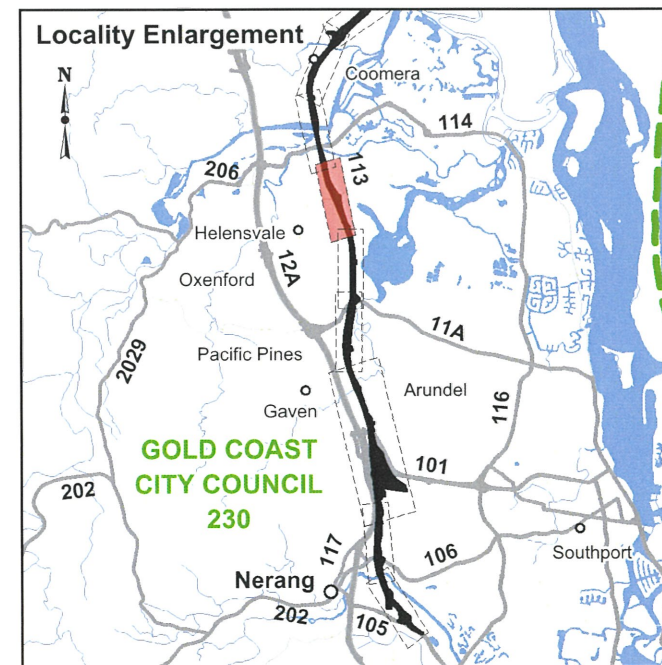
Office Use Only - Not Part of Formal Declaration Plan										Declaration Lengths (km)		Local Government/s: GOLD COAST CITY COUNCIL		Queensland Government Transport and Main Roads	
Region/Head Office Records			Notification				Gazettal		Road Name: COOMERA CONNECTOR						
			Hard Copy	Digital PDF	Version	Local Government		Queensland Rail (QR)		by Minister		New	Old	Job No.	Approved 24/1/19 Regional Director (South Coast)
	Date printed - 18/01/2019		LG No.	by Regional Director	Date	by Regional Director	Date	by Minister	Date	38.20	36.55				
File	FSCR113-5-C.wor		230									Length	8.5 - 11.1 km		



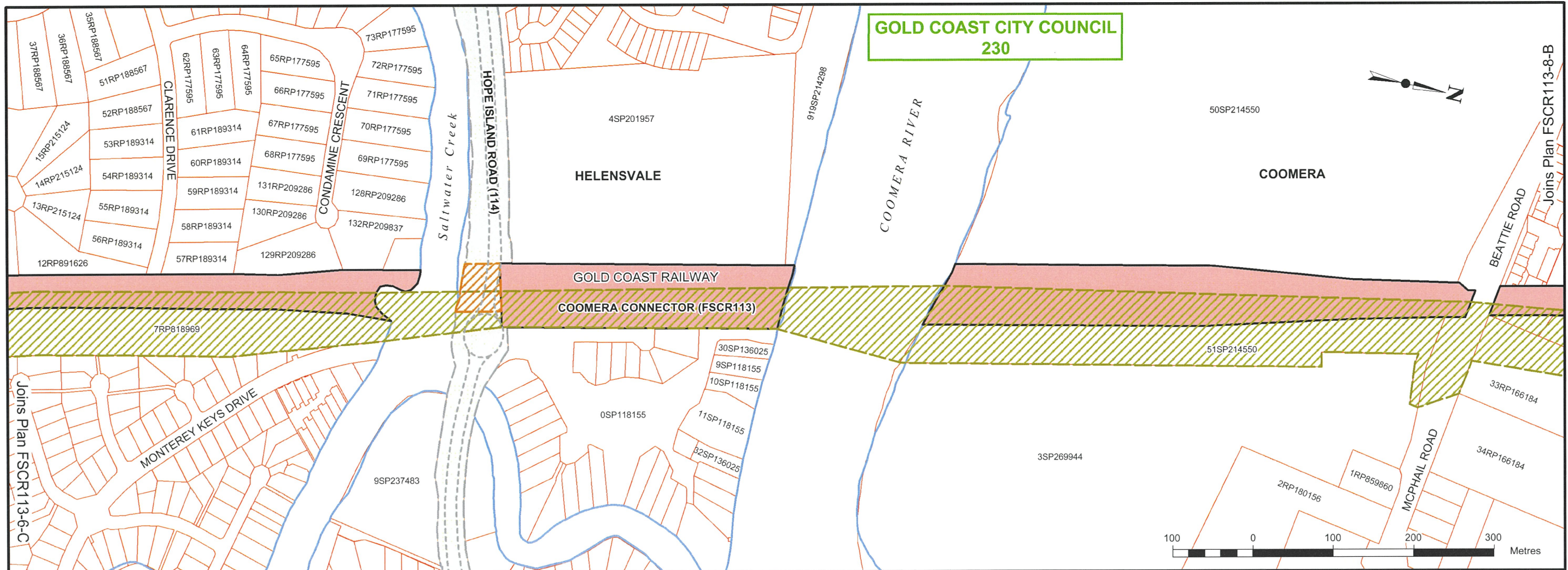
NOTE: Refer to maintenance responsibility agreement (if applicable) with Gold Coast City Council for limits of responsibility within the road reserve.

Legend

- Future State-controlled Road (Subject Road)
- State-controlled Road (Other than Subject Road) / Network
- TMR/QR Common Area
- Rail
- Local Government Boundary
- Bridge



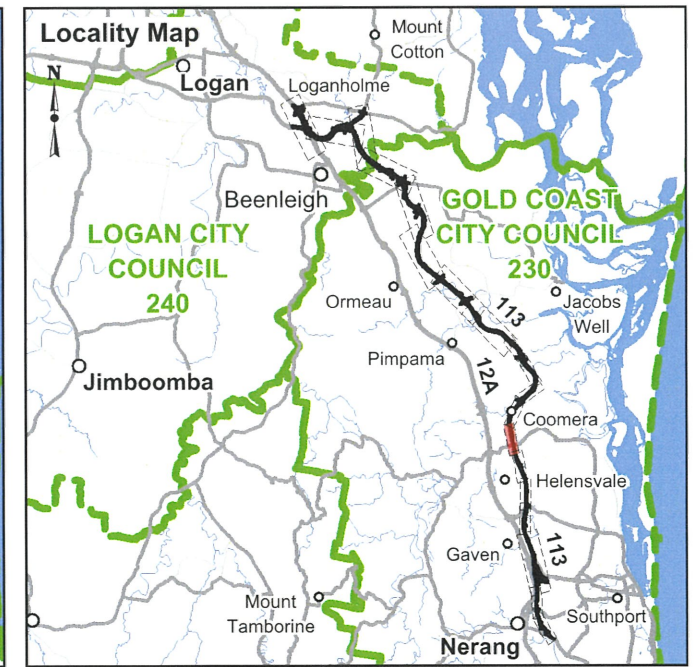
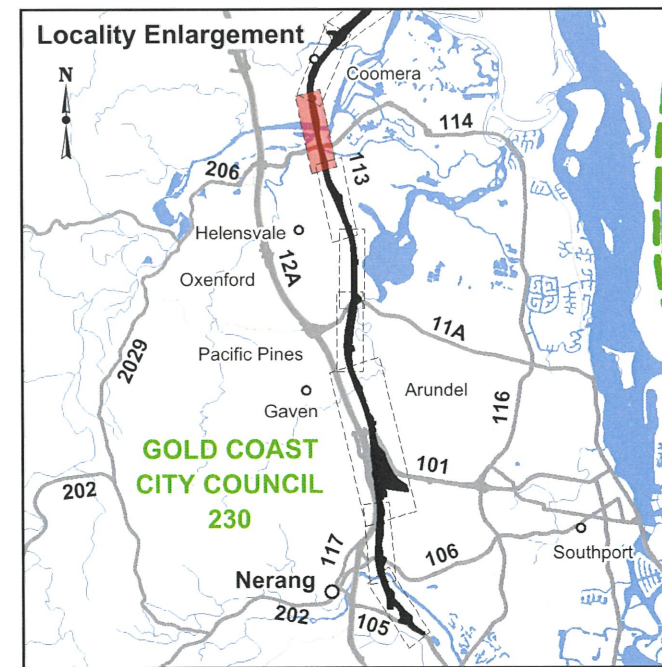
Office Use Only - Not Part of Formal Declaration Plan										Declaration Lengths (km)		Local Government/s: GOLD COAST CITY COUNCIL		Queensland Government Transport and Main Roads	
Region/Head Office Records			Notification				Gazettal								
			Hard Copy	Digital PDF	Version	Local Government		Queensland Rail (QR)		by Minister		New	Old	Resumption Plans	Job No.
			LG No.	by Regional Director	Date	by Regional Director	Date	by Minister	Date	38.20	36.55				
File	FSCR113-6-C.wor		230									Length 11.0 - 13.0 km	Approved Regional Director (South Coast)		



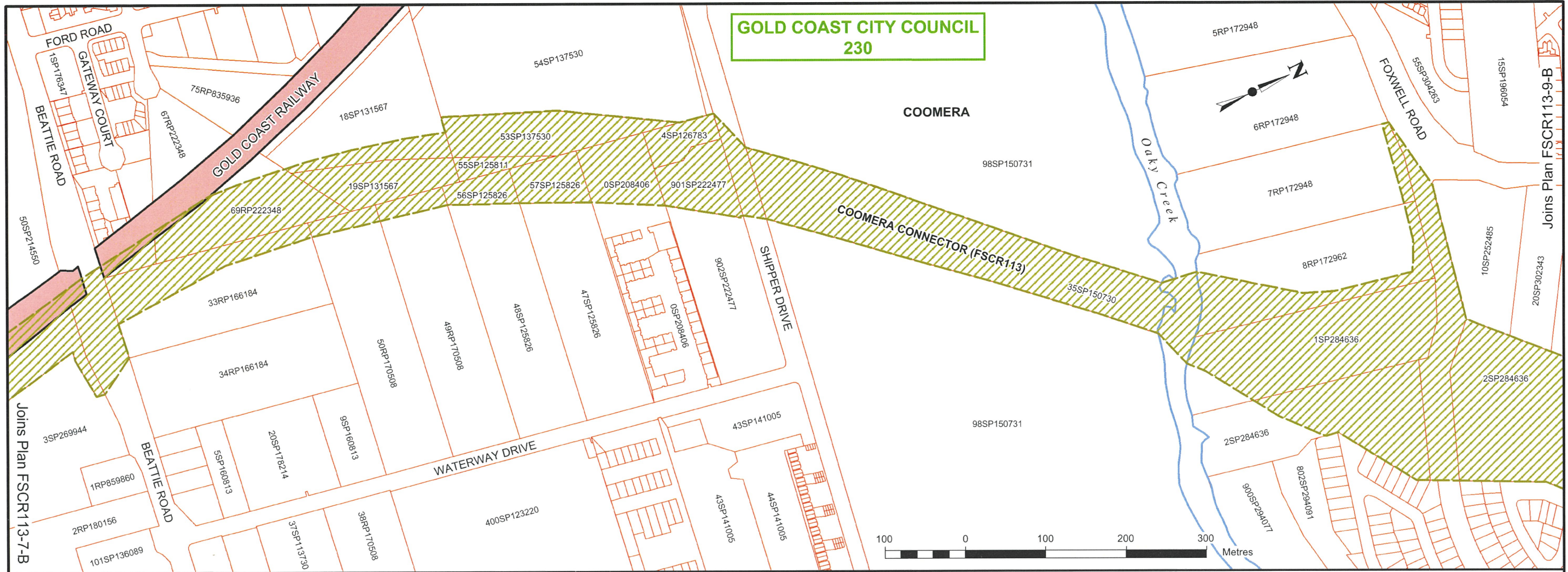
NOTE: Refer to maintenance responsibility agreement (if applicable) with Gold Coast City Council for limits of responsibility within the road reserve.

Legend

- Future State-controlled Road (Subject Road)
- State-controlled Road (Other than Subject Road) / Network
- TMR/QR Common Area
- Rail
- Local Government Boundary
- Bridge



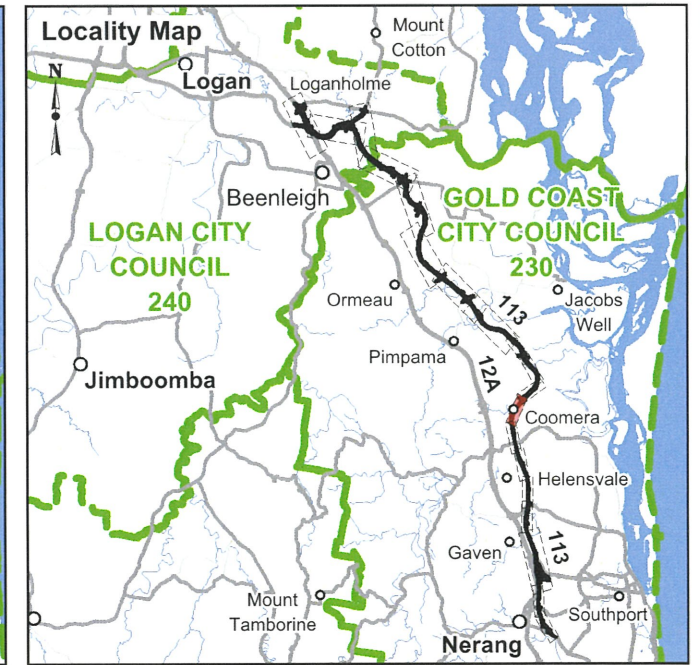
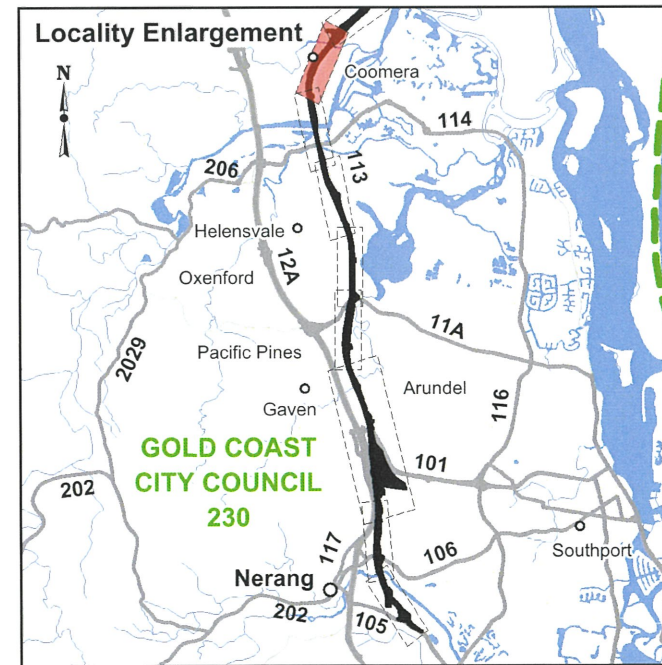
Office Use Only - Not Part of Formal Declaration Plan										Local Government/s: GOLD COAST CITY COUNCIL		 Queensland Government	
Region/Head Office Records			Notification				Gazettal		Declaration Lengths (km)		Road Name: COOMERA CONNECTOR		
Hard Copy	Digital PDF	Version	Local Government		Queensland Rail (QR)		by Minister		New	Old	Resumption Plans		Job No.
	Date printed - 18/01/2019		LG No.	by Regional Director	Date	by Regional Director	Date		38.20	36.55	Approved		24/1/19
File	FSCR113-7-B.wor		230								Length 12.9 - 14.7 km		Regional Director (South Coast)
											Transport and Main Roads Road Declaration Plan No. FSCR113-7-B Drawing No. 669922		



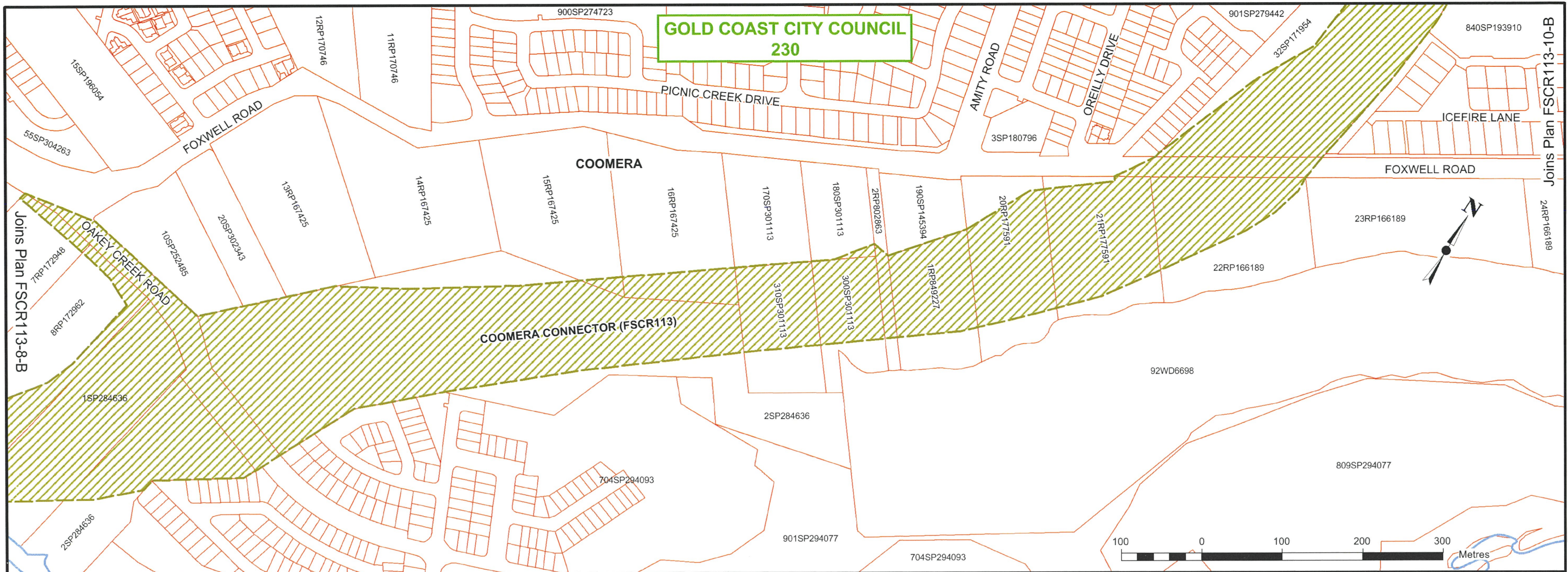
NOTE: Refer to maintenance responsibility agreement (if applicable) with Gold Coast City Council for limits of responsibility within the road reserve.

Legend

- Future State-controlled Road (Subject Road)
- State-controlled Road (Other than Subject Road) / Network
- TMR/QR Common Area
- Rail
- Local Government Boundary
- Bridge



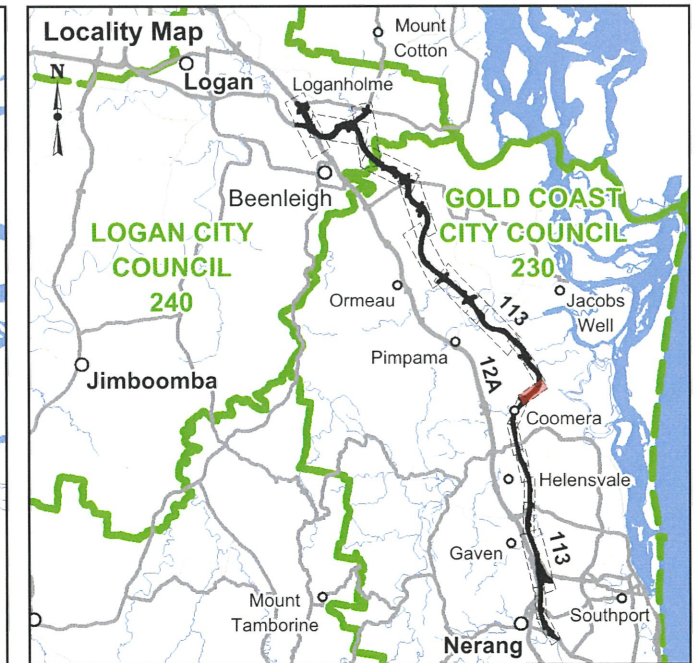
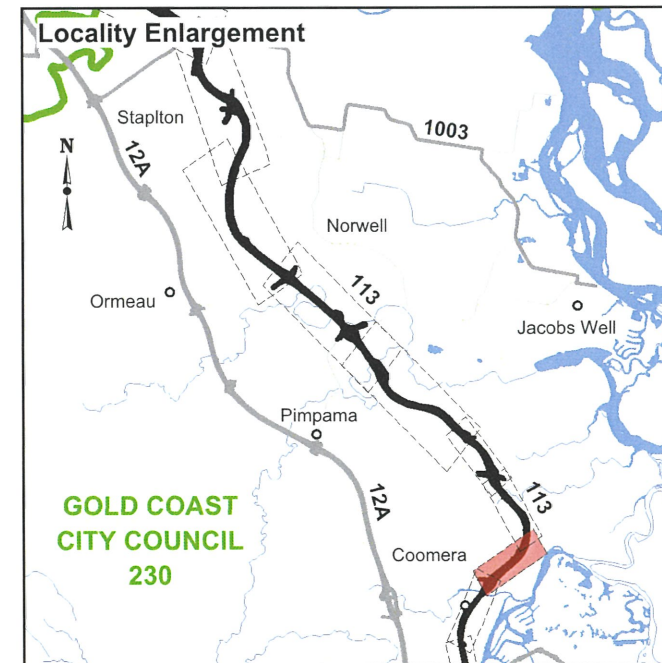
Office Use Only - Not Part of Formal Declaration Plan										Declaration Lengths (km)		Local Government/s: GOLD COAST CITY COUNCIL		Queensland Government Transport and Main Roads	
Region/Head Office Records			Notification				Gazettal		Road Name:						
			Hard Copy	Digital PDF	Version	Local Government		Queensland Rail (QR)		by Minister		COOMERA CONNECTOR			
			LG No.	by Regional Director	Date	by Regional Director	Date	by Minister	Date	New	Old			Road Declaration Plan No. FSCR113-8-B Drawing No. 669923	
			230							38.20	36.55				
File	FSCR113-8-B.wor											Length	14.5 - 16.5 km		



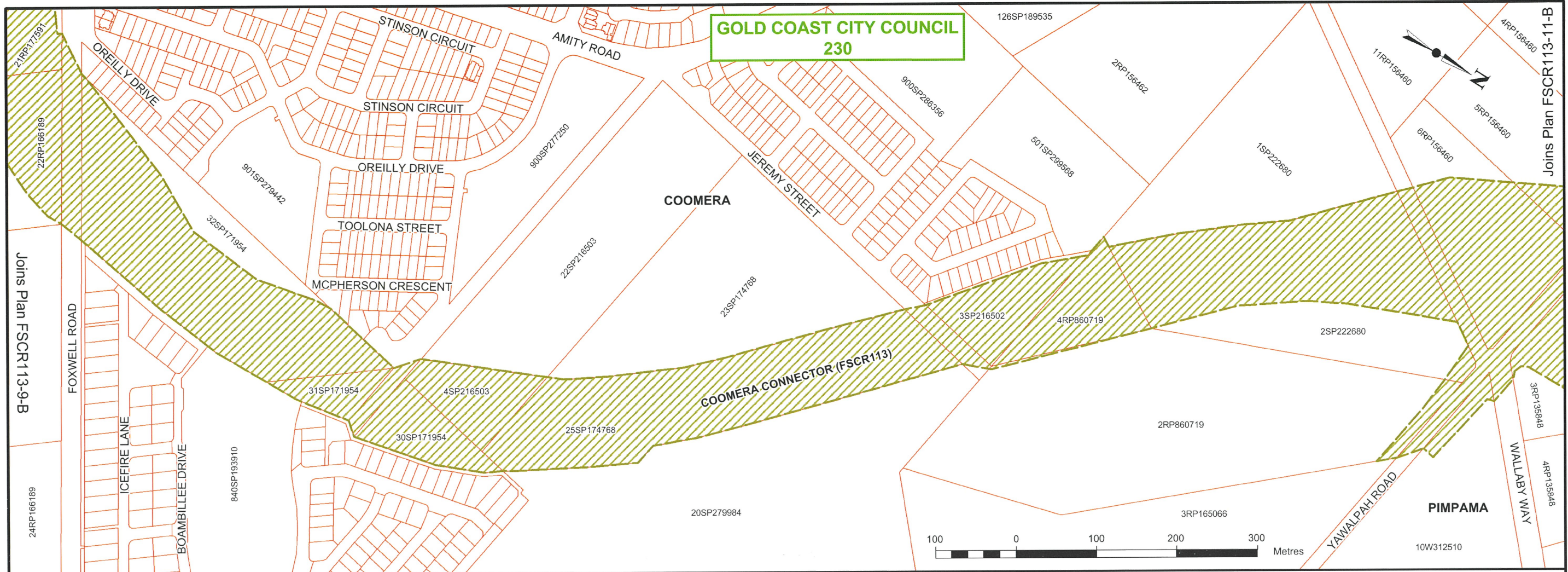
NOTE: Refer to maintenance responsibility agreement (if applicable) with Gold Coast City Council for limits of responsibility within the road reserve.

Legend

- Future State-controlled Road (Subject Road)
- State-controlled Road (Other than Subject Road) / Network
- TMR/QR Common Area
- Rail
- Local Government Boundary
- Bridge



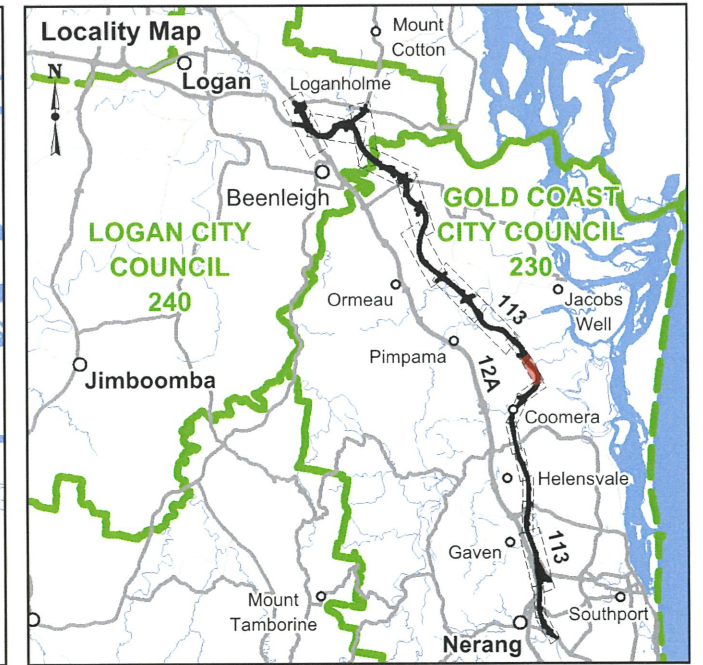
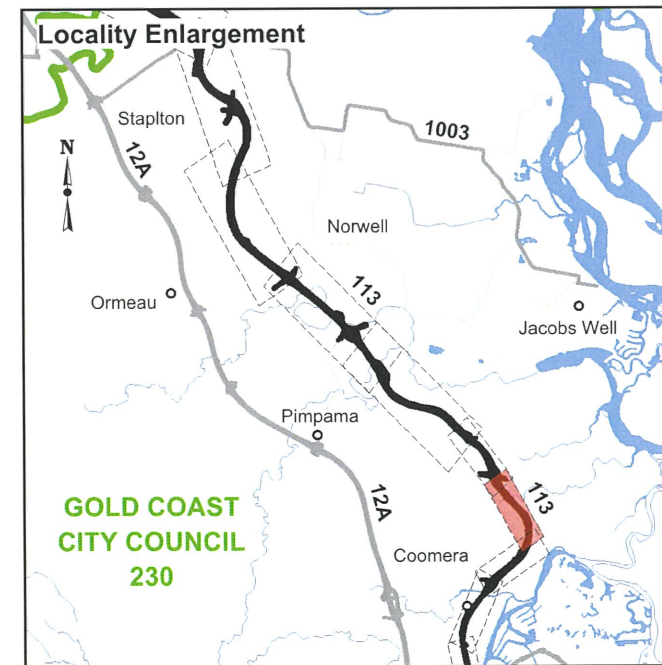
Office Use Only - Not Part of Formal Declaration Plan										Declaration Lengths (km)		Local Government/s: GOLD COAST CITY COUNCIL		 Queensland Government Transport and Main Roads Road Declaration Plan No. FSCR113-9-B Drawing No. 669924
Region/Head Office Records			Notification			Gazettal		Road Name: COOMERA CONNECTOR						
			Hard Copy	Digital PDF	Version	Local Government	Queensland Rail (QR)	by Minister	Date	New	Old	Length 16.1 - 18.0 km Approved Regional Director (South Coast)		
	Date printed - 18/01/2019		LG No.	by Regional Director	Date	by Regional Director	Date	38.20	36.55					
File	FSCR113-9-B.wor		230											



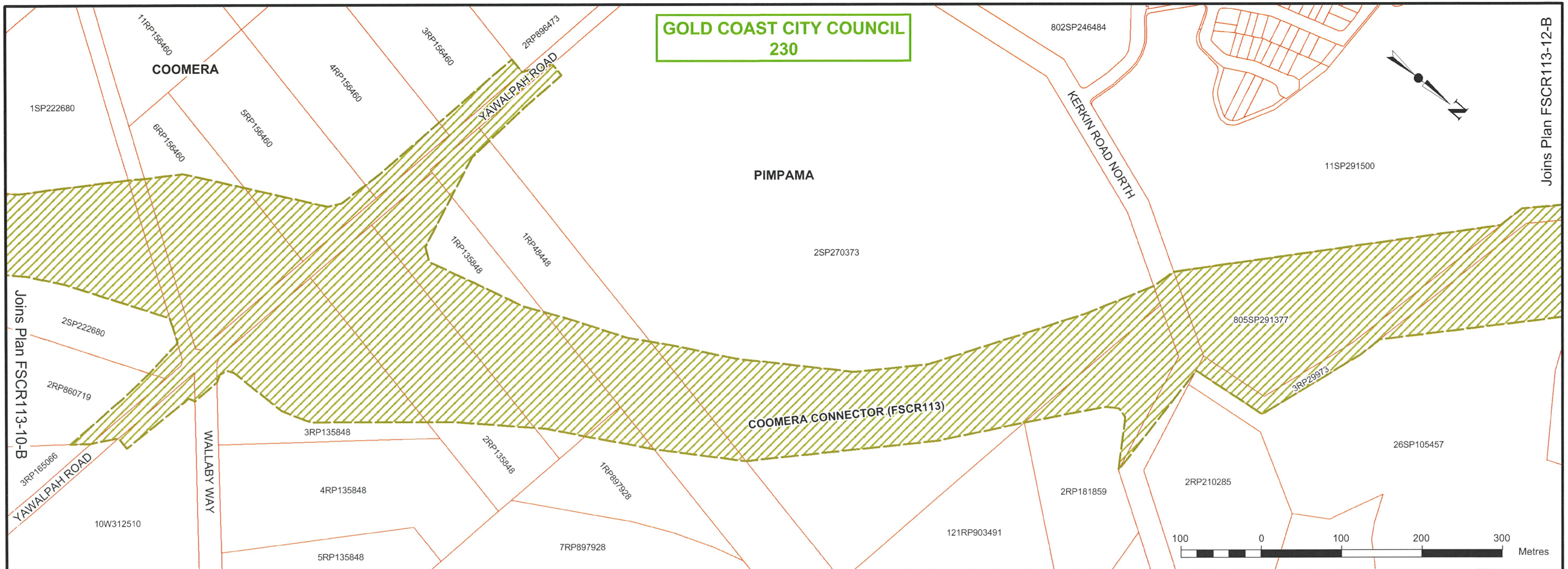
NOTE: Refer to maintenance responsibility agreement (if applicable) with Gold Coast City Council for limits of responsibility within the road reserve.

Legend

- Future State-controlled Road (Subject Road)
- State-controlled Road (Other than Subject Road) / Network
- TMR/QR Common Area
- Rail
- Local Government Boundary
- Bridge



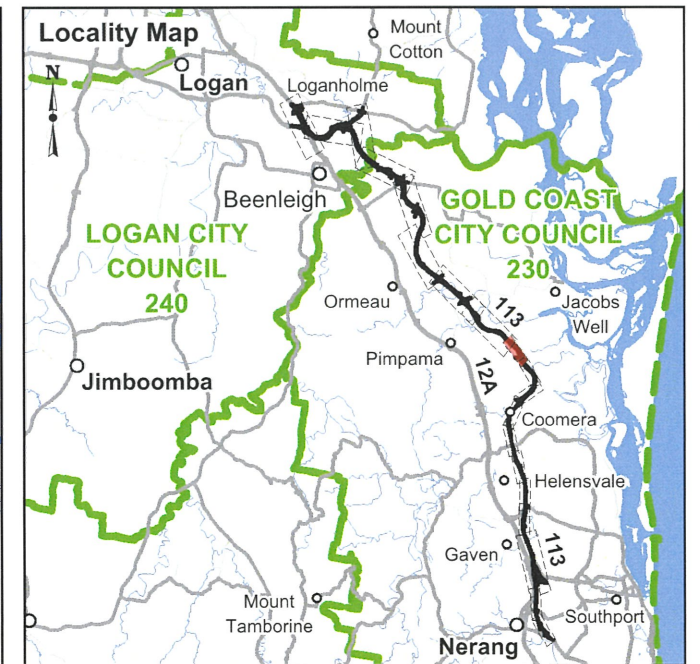
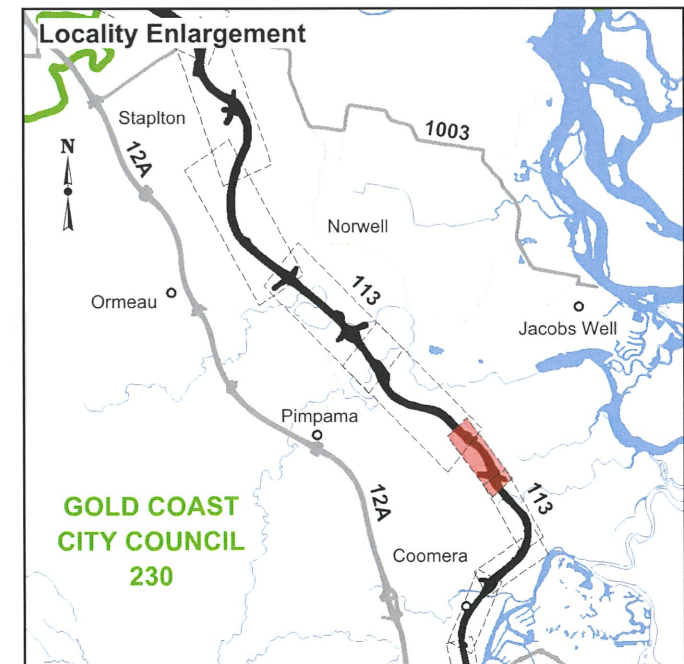
Office Use Only - Not Part of Formal Declaration Plan										Declaration Lengths (km)		Local Government/s: GOLD COAST CITY COUNCIL		 Queensland Government Transport and Main Roads	
Region/Head Office Records			Notification				Gazettal		New		Old		Road Name: COOMERA CONNECTOR		
Hard Copy	Digital PDF	Version	LG No.	by Regional Director	Date	by Regional Director	Date	by Minister	Date			Resumption Plans	Job No.		Road Declaration Plan No.
	Date printed - 18/01/2019		230							38.20	36.55			FSCR113-10-B	
File	FSCR113-10-B.wor											Length 17.6 - 20.3 km	Approved 24/1/19 Regional Director (South Coast)	Drawing No. 669925	



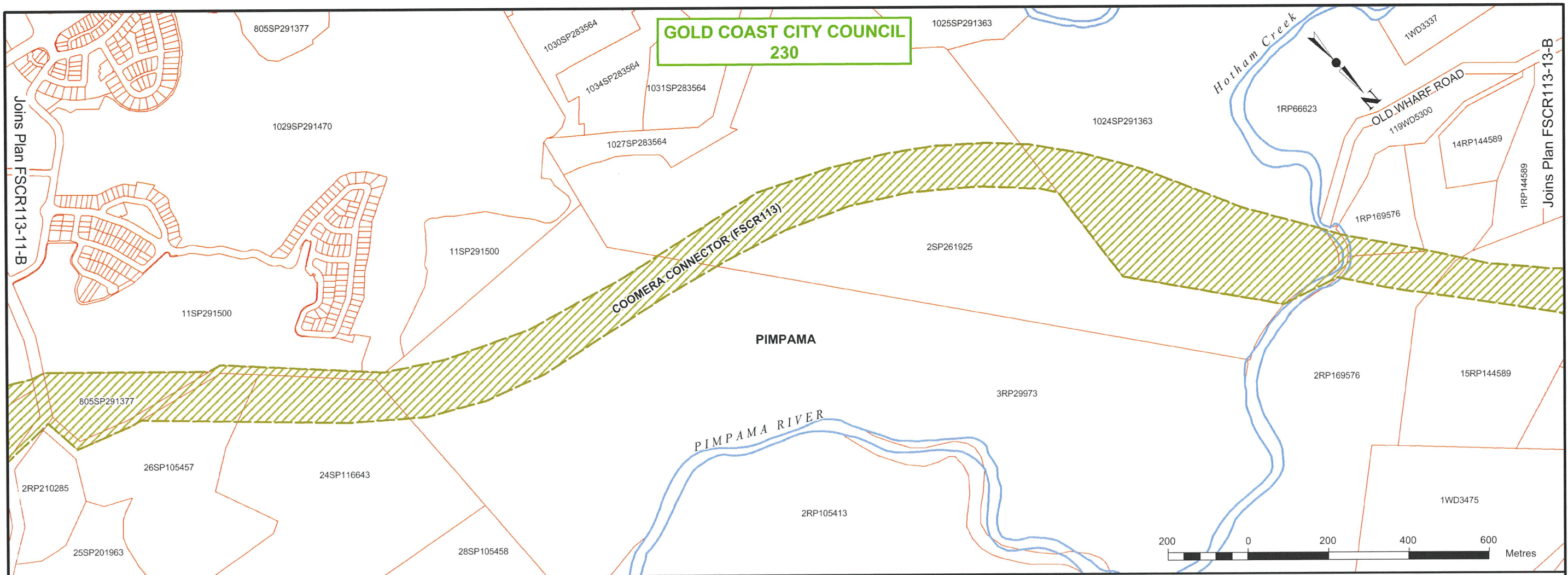
Joins Plan FSCR113-12-B

NOTE: Refer to maintenance responsibility agreement (if applicable) with Gold Coast City Council for limits of responsibility within the road reserve.

- Legend**
- Future State-controlled Road (Subject Road)
 - State-controlled Road (Other than Subject Road) / Network
 - TMR/QR Common Area
 - Rail
 - Local Government Boundary
 - Bridge



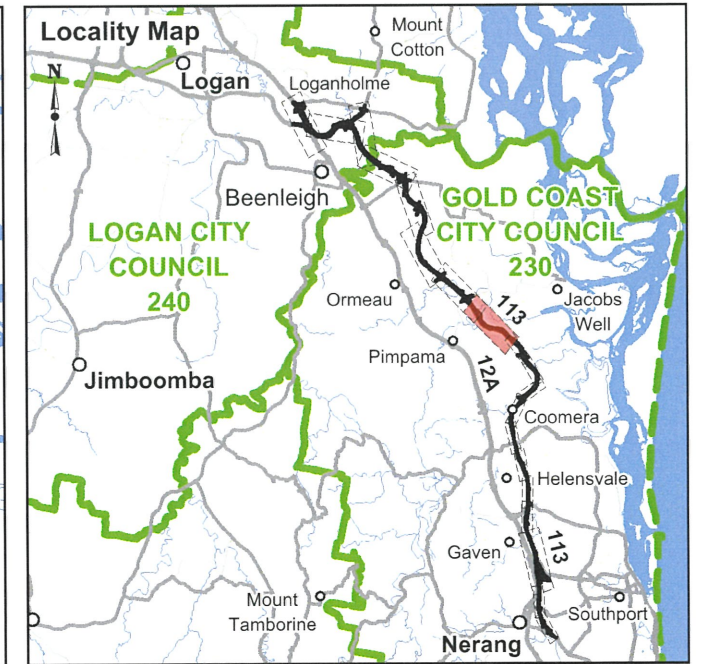
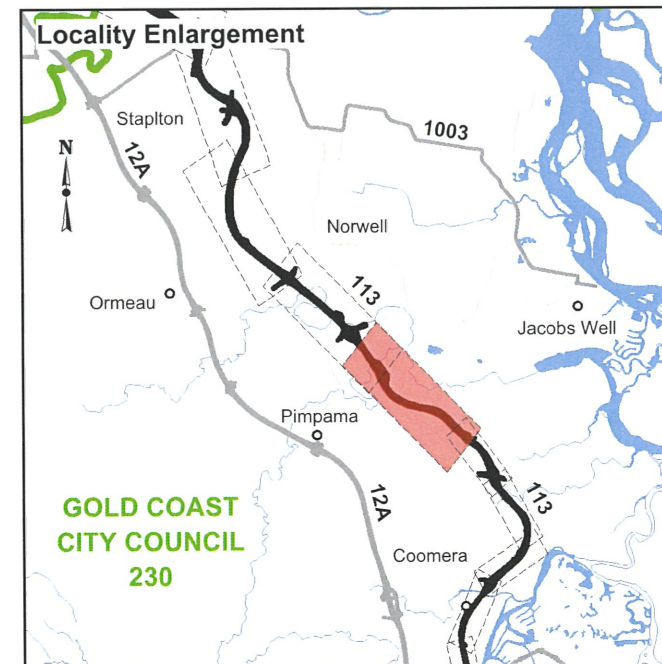
Office Use Only - Not Part of Formal Declaration Plan										Local Government/s: GOLD COAST CITY COUNCIL		Queensland Government Transport and Main Roads					
Region/Head Office Records			Notification				Gazettal							Declaration Lengths (km)		Road Name: COOMERA CONNECTOR	
Hard Copy	Digital PDF	Version	LG No.	by Regional Director	Date	by Regional Director	Date	by Minister	Date	New	Old	Resumption Plans		Job No. Approved <i>[Signature]</i> Regional Director (South Coast) 24/1/19		Road Declaration Plan No. FSCR113-11-B Drawing No. 669926	
	Date printed - 18/01/2019		230							38.20	36.55						
File	FSCR113-11-B.wor																



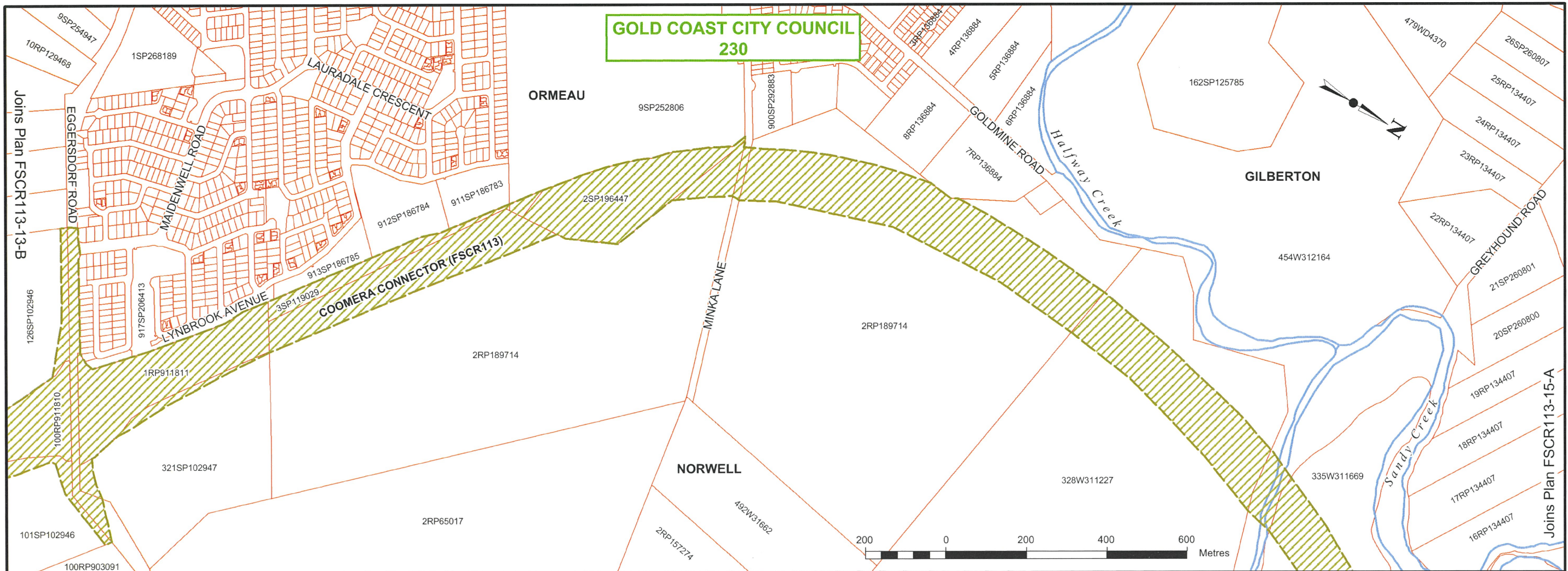
NOTE: Refer to maintenance responsibility agreement (if applicable) with Gold Coast City Council for limits of responsibility within the road reserve.

Legend

- Future State-controlled Road (Subject Road)
- State-controlled Road (Other than Subject Road) / Network
- TMR/QR Common Area
- Rail
- Local Government Boundary
- Bridge



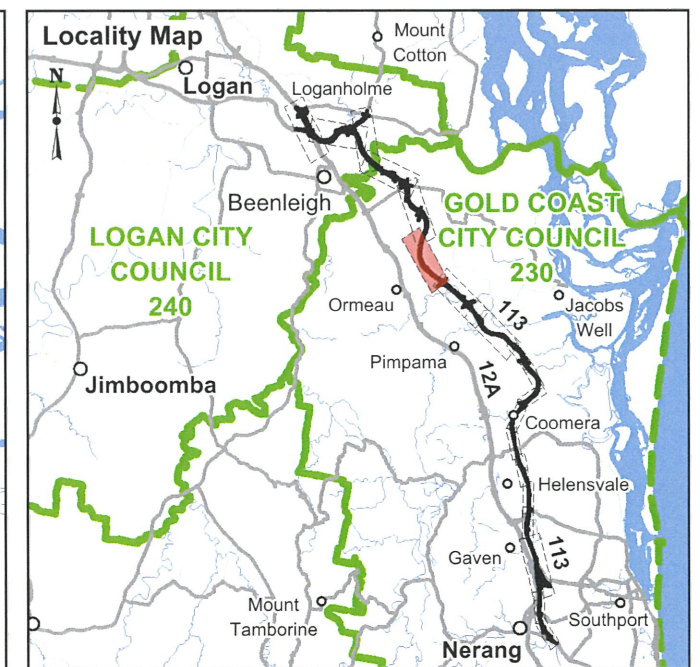
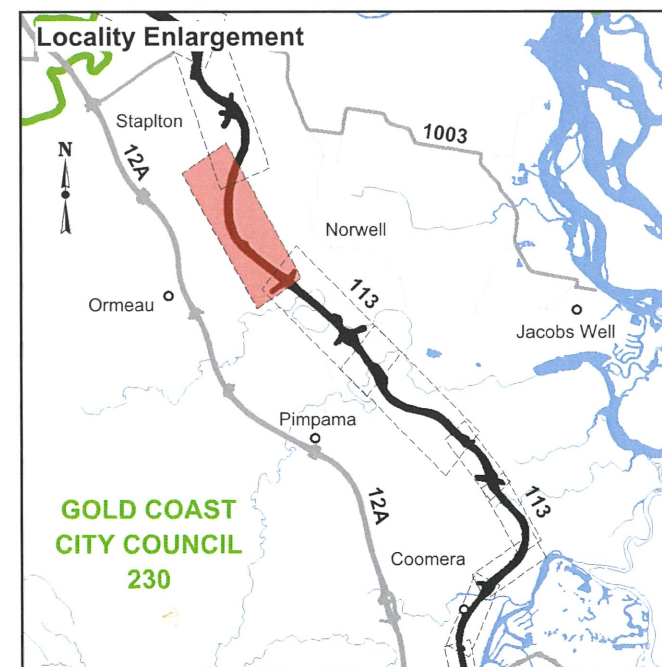
Office Use Only - Not Part of Formal Declaration Plan										Declaration Lengths (km)		Local Government/s: GOLD COAST CITY COUNCIL		Queensland Government Transport and Main Roads	
Region/Head Office Records			Notification				Gazettal								
			Hard Copy	Digital PDF	Version	Local Government		Queensland Rail (QR)		by Minister		New	Old	Resumption Plans	Job No.
	Date printed - 18/01/2019		230							38.20	36.55				
File	FSCR113-12-B.wor											Length 21.6 - 25.8 km	 Approved Regional Director (South Coast)		



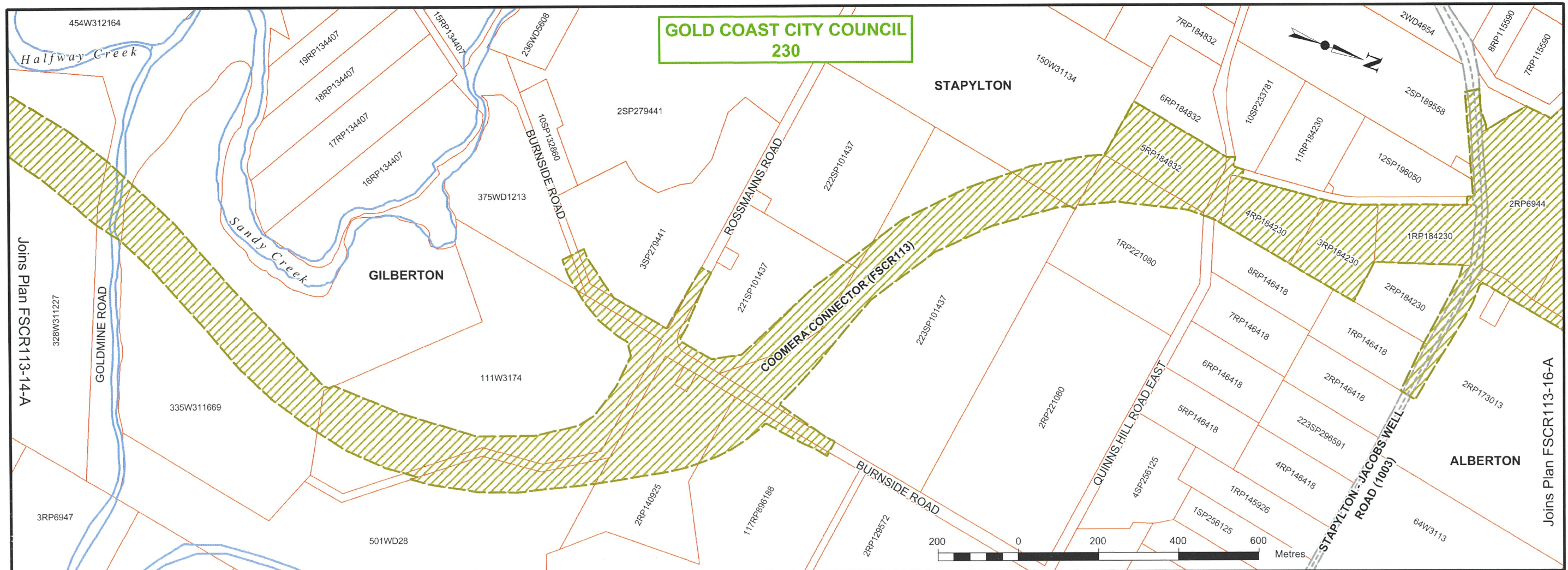
NOTE: Refer to maintenance responsibility agreement (if applicable) with Gold Coast City Council for limits of responsibility within the road reserve.

Legend

- Future State-controlled Road (Subject Road)
- State-controlled Road (Other than Subject Road) / Network
- TMR/QR Common Area
- Rail
- Local Government Boundary
- Bridge



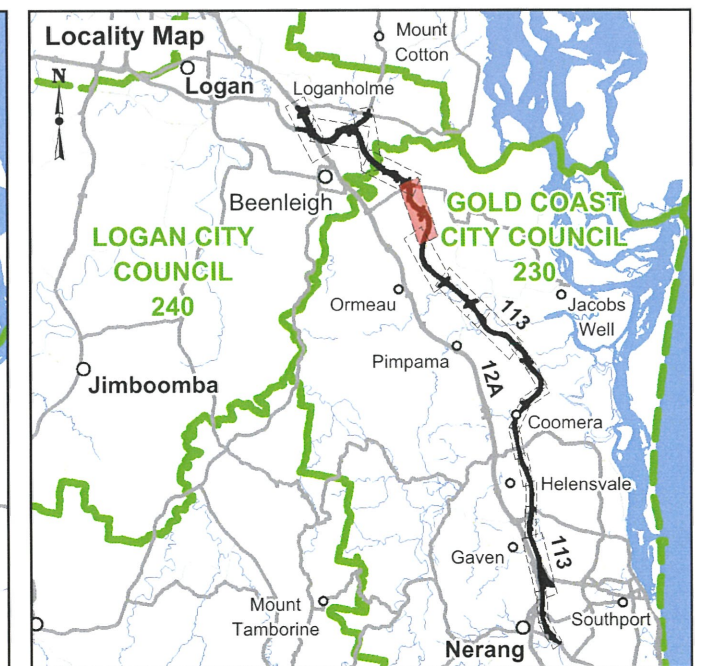
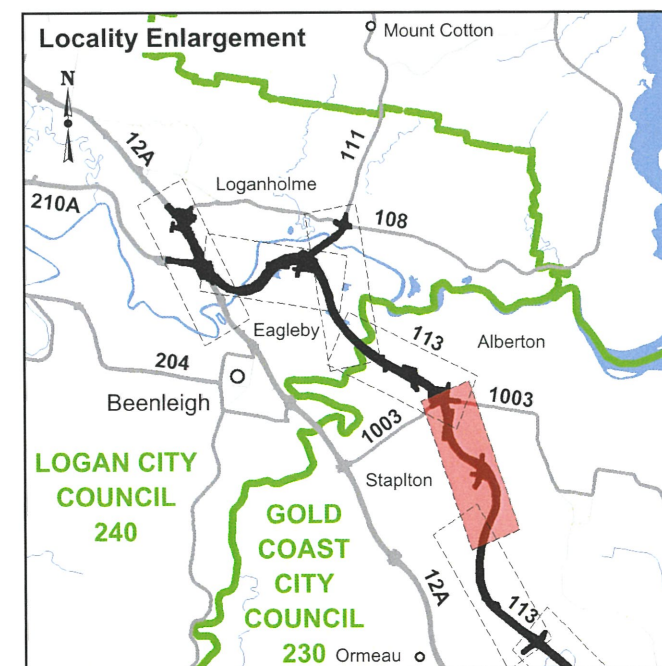
Office Use Only - Not Part of Formal Declaration Plan												Local Government/s: GOLD COAST CITY COUNCIL		Road Name: COOMERA CONNECTOR		 Queensland Government	
Region/Head Office Records			Notification				Gazettal		Declaration Lengths (km)		Resumption Plans						
Hard Copy	Digital PDF	Version	LG No.	by Regional Director	Date	by Regional Director	Date	by Minister	Date	New	Old						
	Date printed - 18/01/2019		230							38.20	36.55						
File	FSCR113-14-A.wor									Length 28.3 - 32.3 km		Approved 29/1/19 Regional Director (South Coast)		Road Declaration Plan No. FSCR113-14-A Drawing No. 669929			



NOTE: Refer to maintenance responsibility agreement (if applicable) with Gold Coast City Council for limits of responsibility within the road reserve.

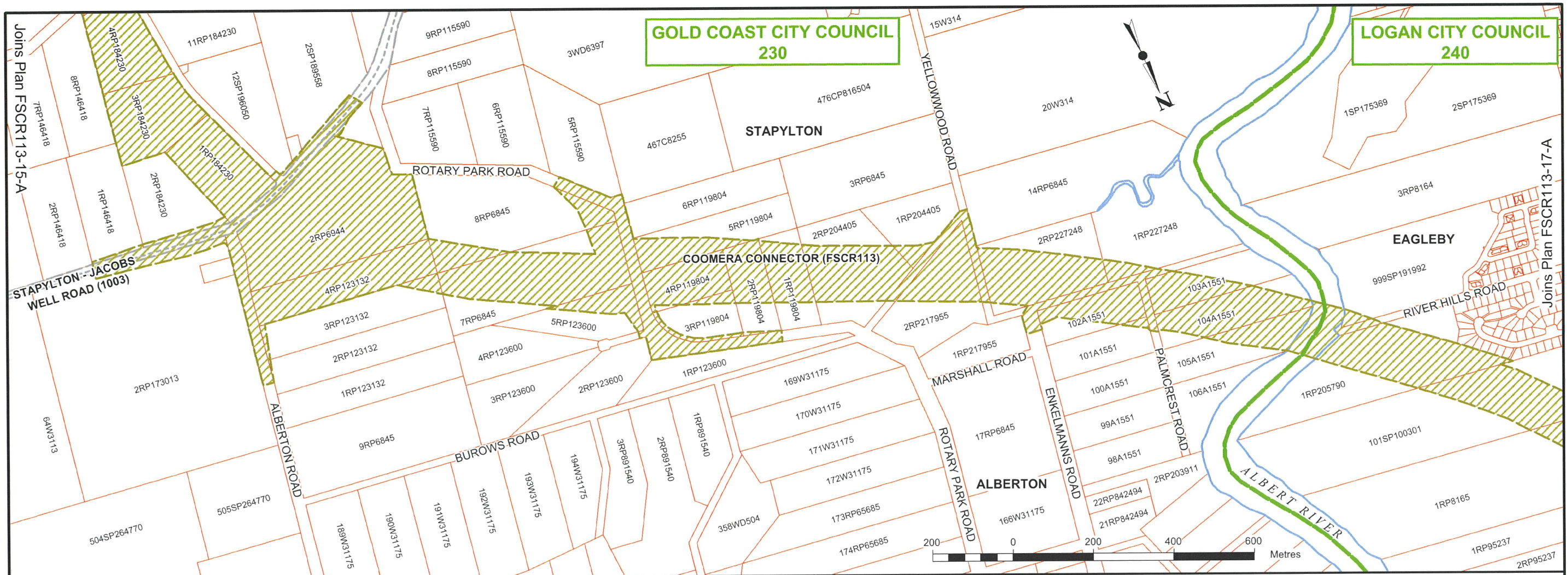
Legend

- Future State-controlled Road (Subject Road)
- State-controlled Road (Other than Subject Road) / Network
- TMR/QR Common Area
- Rail
- Local Government Boundary
- Bridge



Office Use Only - Not Part of Formal Declaration Plan										Declaration Lengths (km)		Local Government/s: GOLD COAST CITY COUNCIL		 Queensland Government Transport and Main Roads	
Region/Head Office Records			Notification				Gazettal		New		Old		Road Name: COOMERA CONNECTOR		
Hard Copy	Digital PDF	Version	Local Government		Queensland Rail (QR)		by Minister		by Regional Director		by Regional Director		Resumption Plans		
	Date printed - 18/01/2019		LG No.	by Regional Director	Date	by Regional Director	Date	by Minister	Date	38.20	36.55			Job No.	
			230											Approved	
														24/1/19	
														Regional Director (South Coast)	
File	FSCR113-15-A.wor														

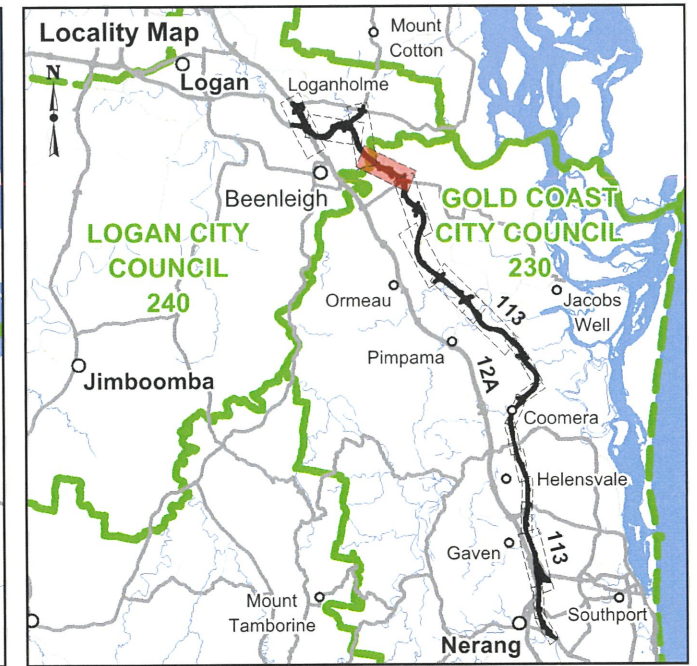
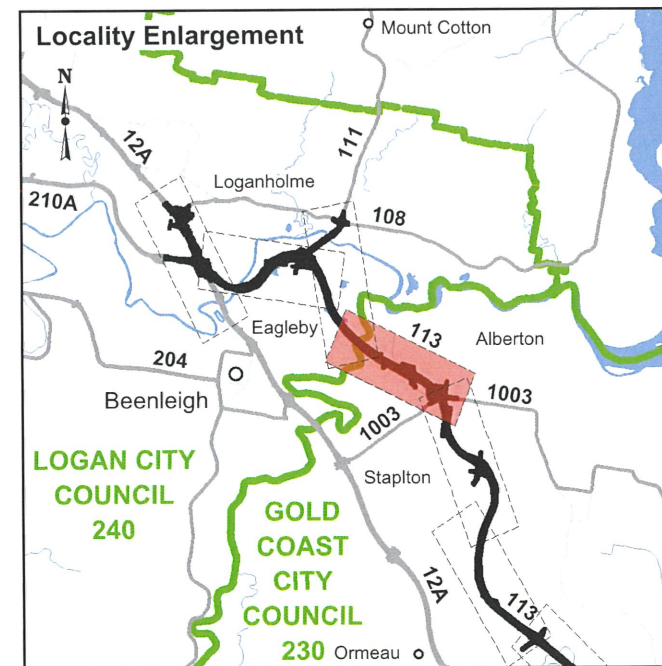
Road Declaration Plan No.
FSCR113-15-A
Drawing No.
669930



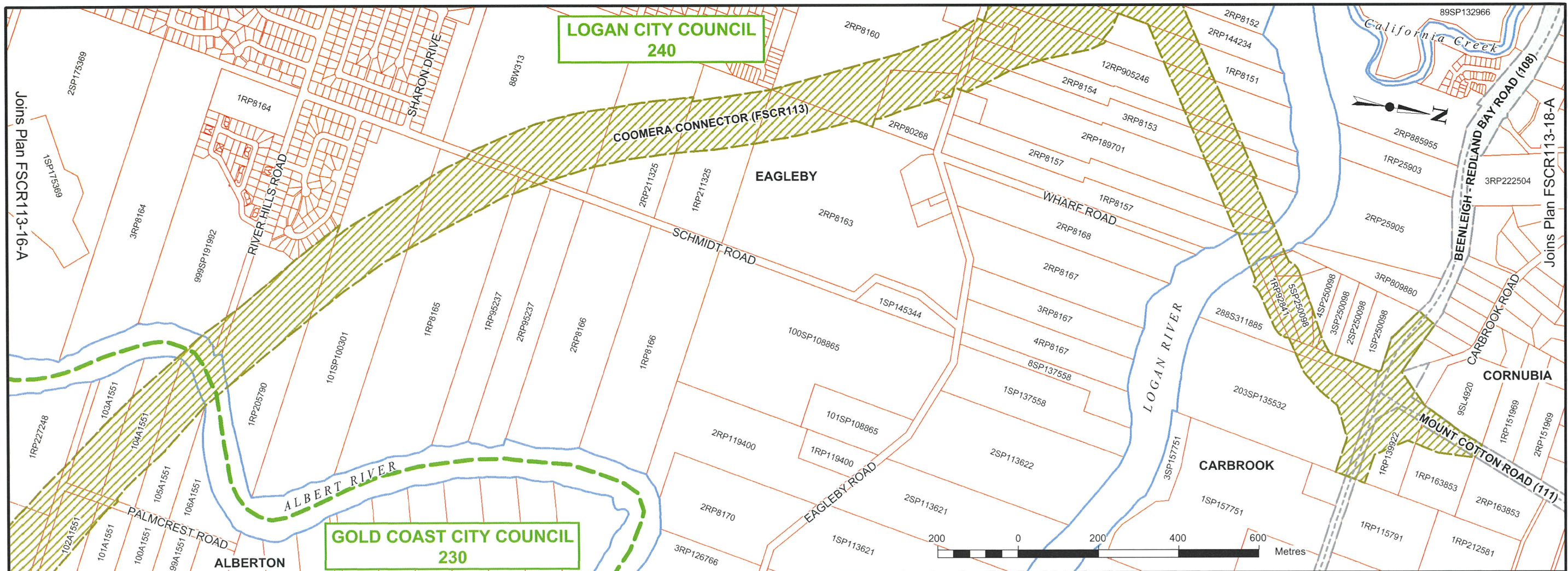
NOTE: Refer to maintenance responsibility agreement (if applicable) with Gold Coast City Council for limits of responsibility within the road reserve.

Legend

- Future State-controlled Road (Subject Road)
- State-controlled Road (Other than Subject Road) / Network
- TMR/QR Common Area
- Rail
- Local Government Boundary
- Bridge









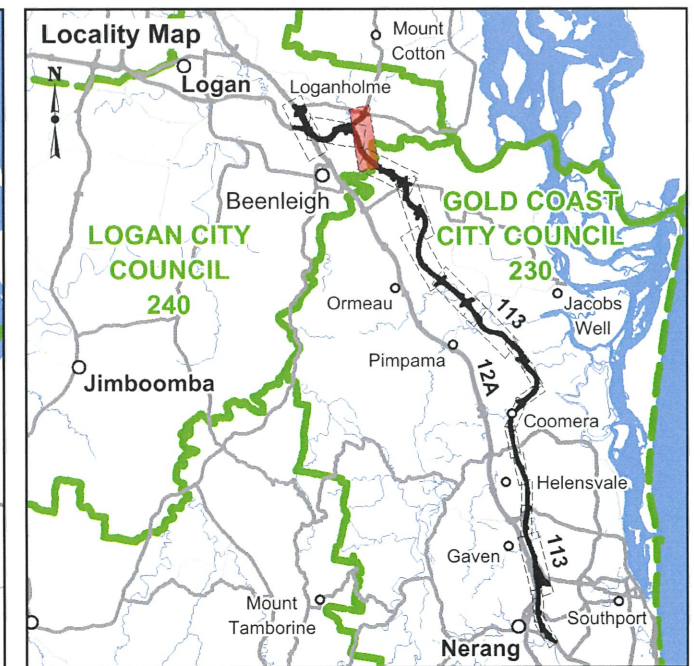
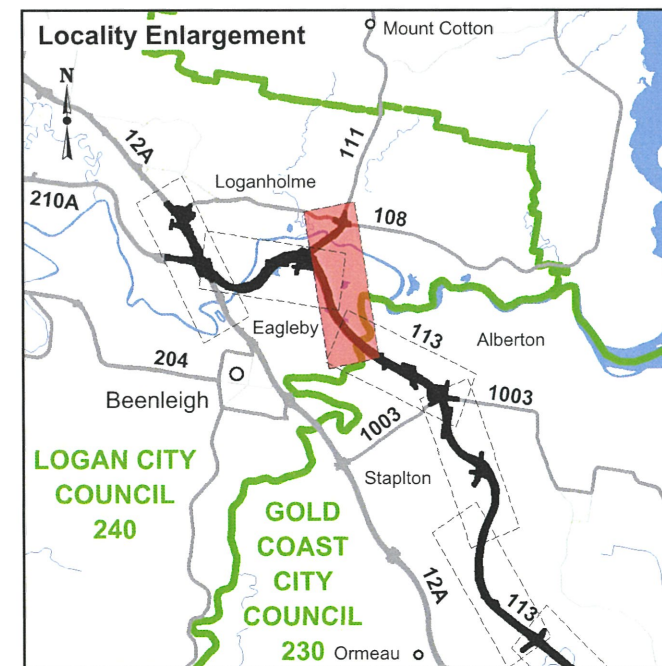
Office Use Only - Not Part of Formal Declaration Plan										Declaration Lengths (km)		Local Government/s: GOLD COAST CITY COUNCIL		Queensland Government Transport and Main Roads Road Declaration Plan No. FSCR113-16-A Drawing No. 669931
Region/Head Office Records			Notification				Gazettal			New	Old	Road Name: COOMERA CONNECTOR		
Hard Copy	Digital PDF	Version	Local Government		Queensland Rail (QR)		by Minister		by Regional Director			Resumption Plans		
	Date printed - 18/01/2019		230											
File	FSCR113-16-A.wor												35.7 - 38.20 km	24/1/19 Regional Director (South Coast)




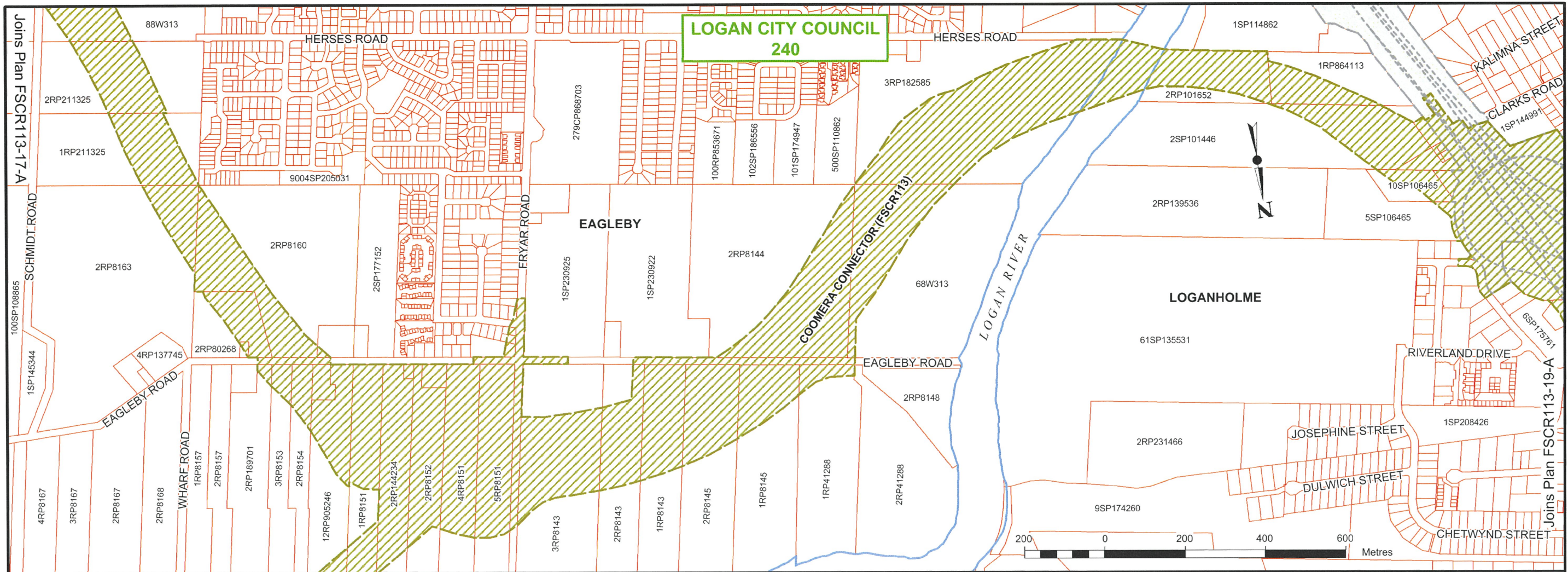
NOTE: Refer to maintenance responsibility agreement (if applicable) with Logan City Council for limits of responsibility within the road reserve.

Legend

-  Future State-controlled Road (Subject Road)
-  State-controlled Road (Other than Subject Road) / Network
-  TMR/QR Common Area
-  Rail
-  Local Government Boundary
-  Bridge



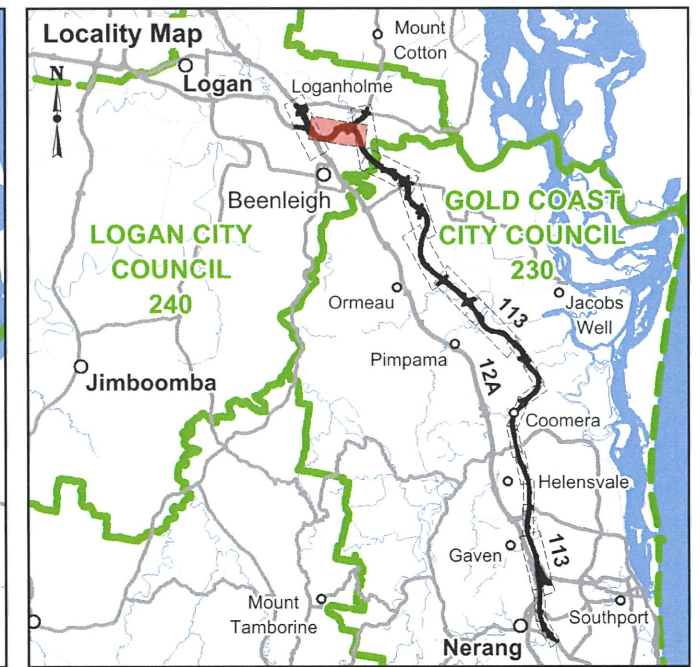
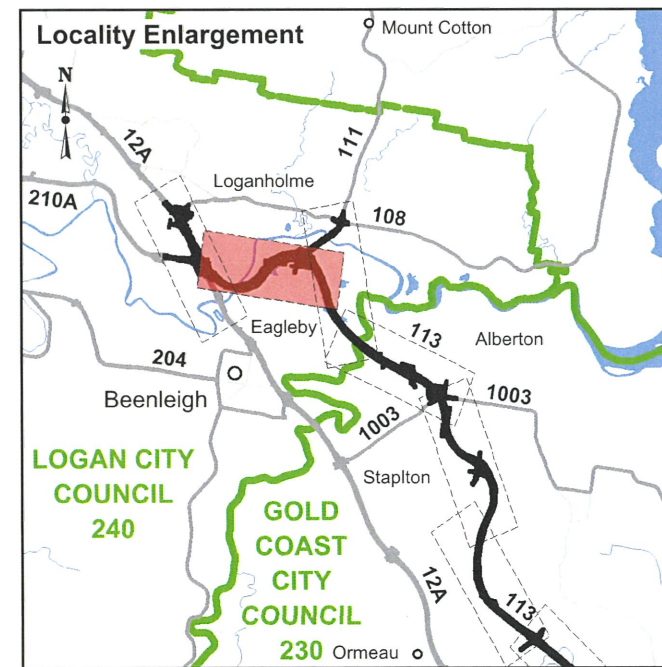
Office Use Only - Not Part of Formal Declaration Plan										Declaration Lengths (km)		Local Government/s: LOGAN CITY COUNCIL		 Queensland Government Transport and Main Roads Road Declaration Plan No. FSCR113-17-A Drawing No. 669932
Region/Head Office Records			Notification				Gazettal				Road Name: COOMERA CONNECTOR			
Hard Copy	Digital PDF	Version	Local Government		Queensland Rail (QR)		by Minister		New	Old	Resumption Plans			
	Date printed - 18/01/2019		LG No.	by Regional Director	Date	by Regional Director	Date	by Minister	Date	6.95	-	Job No.		
File	FSCR113-17-A.wor		240									Approved		
												24/1/19	Regional Director (South Coast)	
												Length	38.20 - 41.6 km	



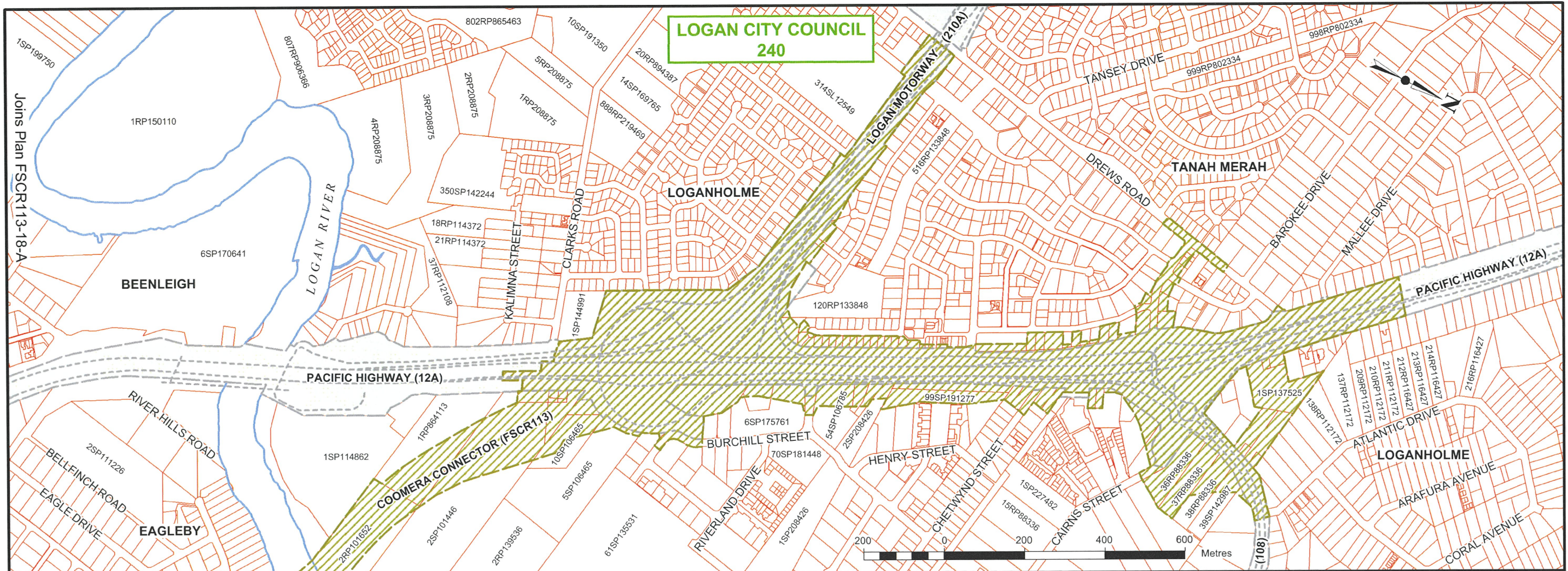
NOTE: Refer to maintenance responsibility agreement (if applicable) with Logan City Council for limits of responsibility within the road reserve.

Legend

- Future State-controlled Road (Subject Road)
- State-controlled Road (Other than Subject Road) / Network
- TMR/QR Common Area
- Rail
- Local Government Boundary
- Bridge



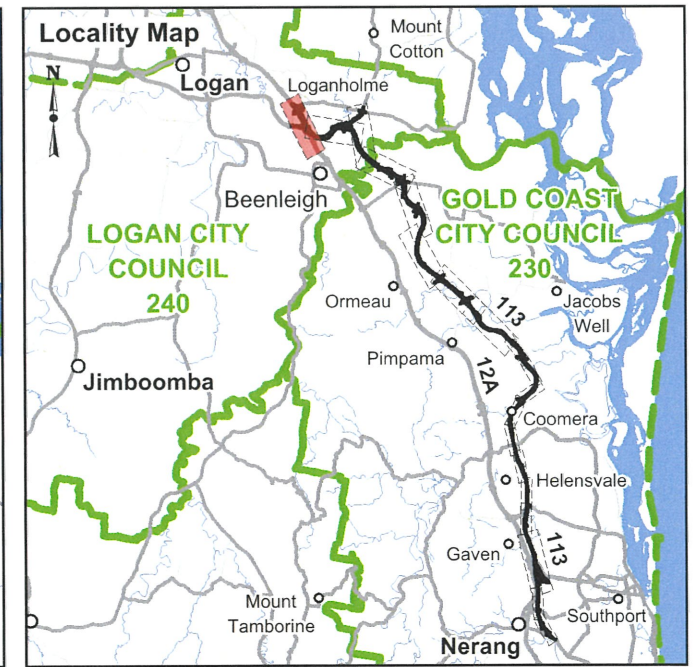
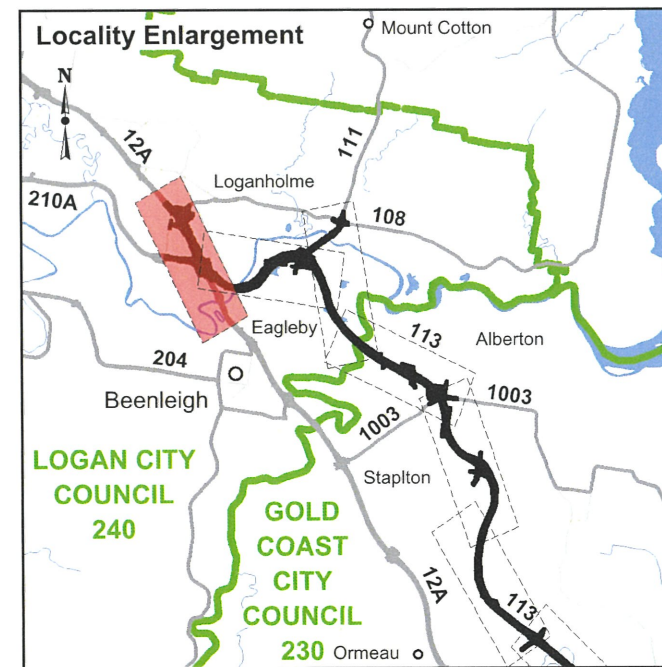
Office Use Only - Not Part of Formal Declaration Plan										Declaration Lengths (km)		Local Government/s: LOGAN CITY COUNCIL		 Queensland Government Transport and Main Roads Road Declaration Plan No. FSCR113-18-A Drawing No. 669933
Region/Head Office Records			Notification				Gazettal		Road Name: COOMERA CONNECTOR		Resumption Plans		Job No.	
Hard Copy	Digital PDF	Version	Local Government		Queensland Rail (QR)		by Minister		New	Old	Length			
	Date printed - 18/01/2019		LG No.	by Regional Director	Date	by Regional Director	Date				40.3 - 45.15 km			
			240											
File	FSCR113-18-A.wor													



NOTE: Refer to maintenance responsibility agreement (if applicable) with Logan City Council for limits of responsibility within the road reserve.

Legend

- Future State-controlled Road (Subject Road)
- State-controlled Road (Other than Subject Road) / Network
- TMR/QR Common Area
- Rail
- Local Government Boundary
- Bridge



Office Use Only - Not Part of Formal Declaration Plan										Declaration Lengths (km)		Local Government/s: LOGAN CITY COUNCIL		 Queensland Government Transport and Main Roads Road Declaration Plan No. FSCR113-19-A Drawing No. 669934	
Region/Head Office Records			Notification				Gazettal		New		Old		Road Name:		
Hard Copy	Digital PDF	Version	Local Government		Queensland Rail (QR)		by Minister		by Regional Director		by Regional Director		COOMERA CONNECTOR		
	Date printed - 18/01/2019		LG No.	by Regional Director	Date	by Regional Director	Date	by Minister	Date	New	Old	Resumption Plans	Job No.		
File	FSCR113-19-A.wor		240							6.95	-	Length 44.2 - 45.15 km	Approved <i>[Signature]</i> 24/1/19 Regional Director (South Coast)		