



Walking Network Plan - Northern Peninsula Area

Each township has a separate map









Walking Network Plans (WNPs) show the preferred routes for walking through a catchment, with a focus on a primary destination. The routes are generated following the Department of Transport and Main Roads' Walking Network Planning Guidance, current as at 22 July 2022. The development of the plan includes stakeholder engagement. Walking network plan routes will support and inform future planning, design and construction of the transport network.

You can find more information on the TMR website, <https://www.tmr.qld.gov.au/travel-and-transport/pedestrians-and-walking>, or by email, walking@tmr.qld.gov.au.

Legend

-  Northern Peninsula Area
-  Northern Peninsula Area 2km Buffer

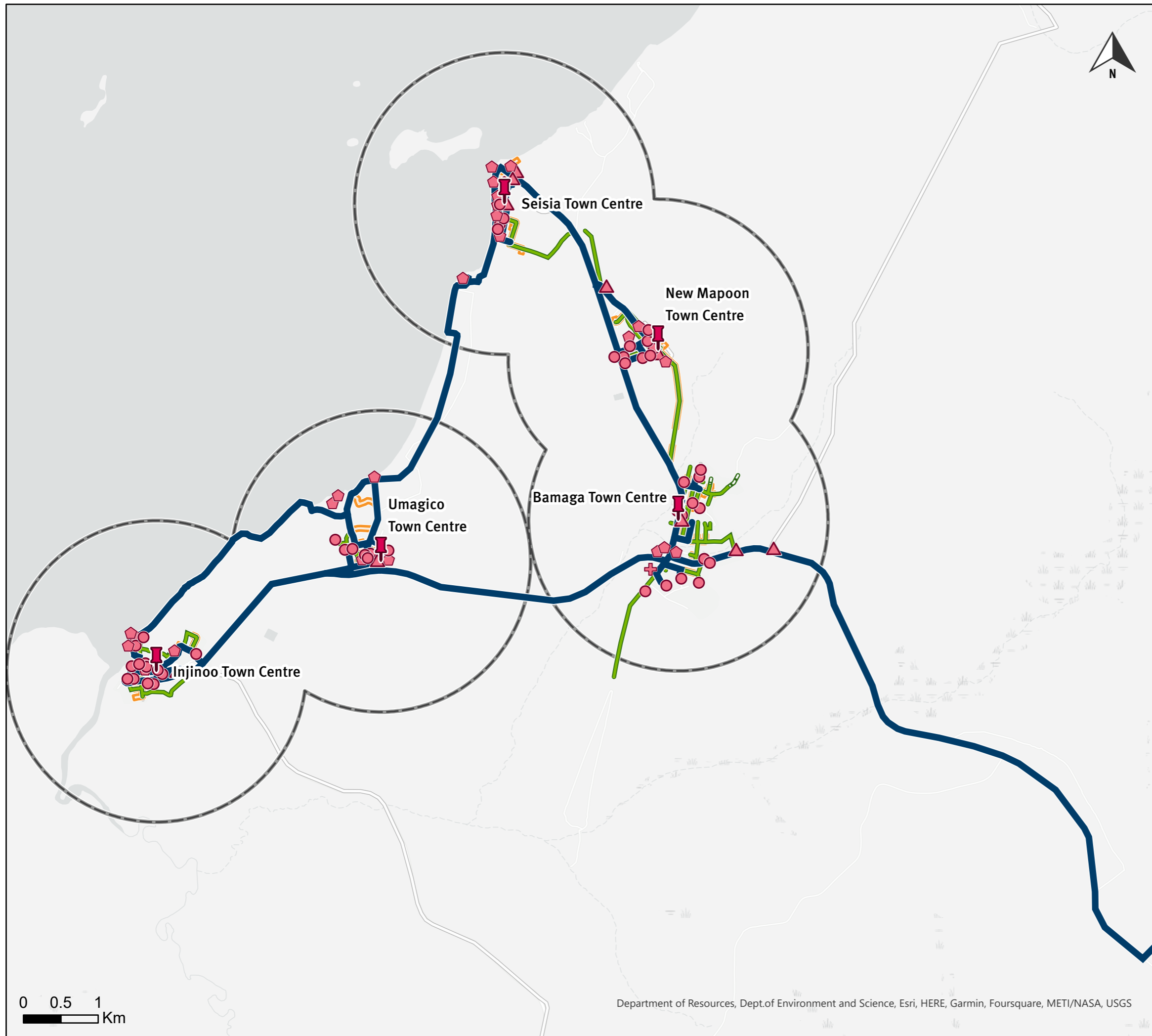
Local Facilities

-  Commercial
-  Community
-  Health
-  Recreation
-  Primary Route
-  Secondary Route
-  Future Secondary Route
-  Up to 1km Walkable Catchment

© The State of Queensland, 2023

Prepared on: 13 October 2023

Disclaimer: While every care is taken to ensure the accuracy of this data, the State of Queensland make no representations or warranties about its accuracy, reliability, completeness or suitability for any particular purpose and disclaims all responsibility and liability (including without limitation, liability in negligence) for all expenses, losses, damages (including indirect or consequential damage) and costs which you might incur as a result of data being inaccurate or incomplete in any way and for any reason.



Department of Resources, Dept.of Environment and Science, Esri, HERE, Garmin, Foursquare, METI/NASA, USGS