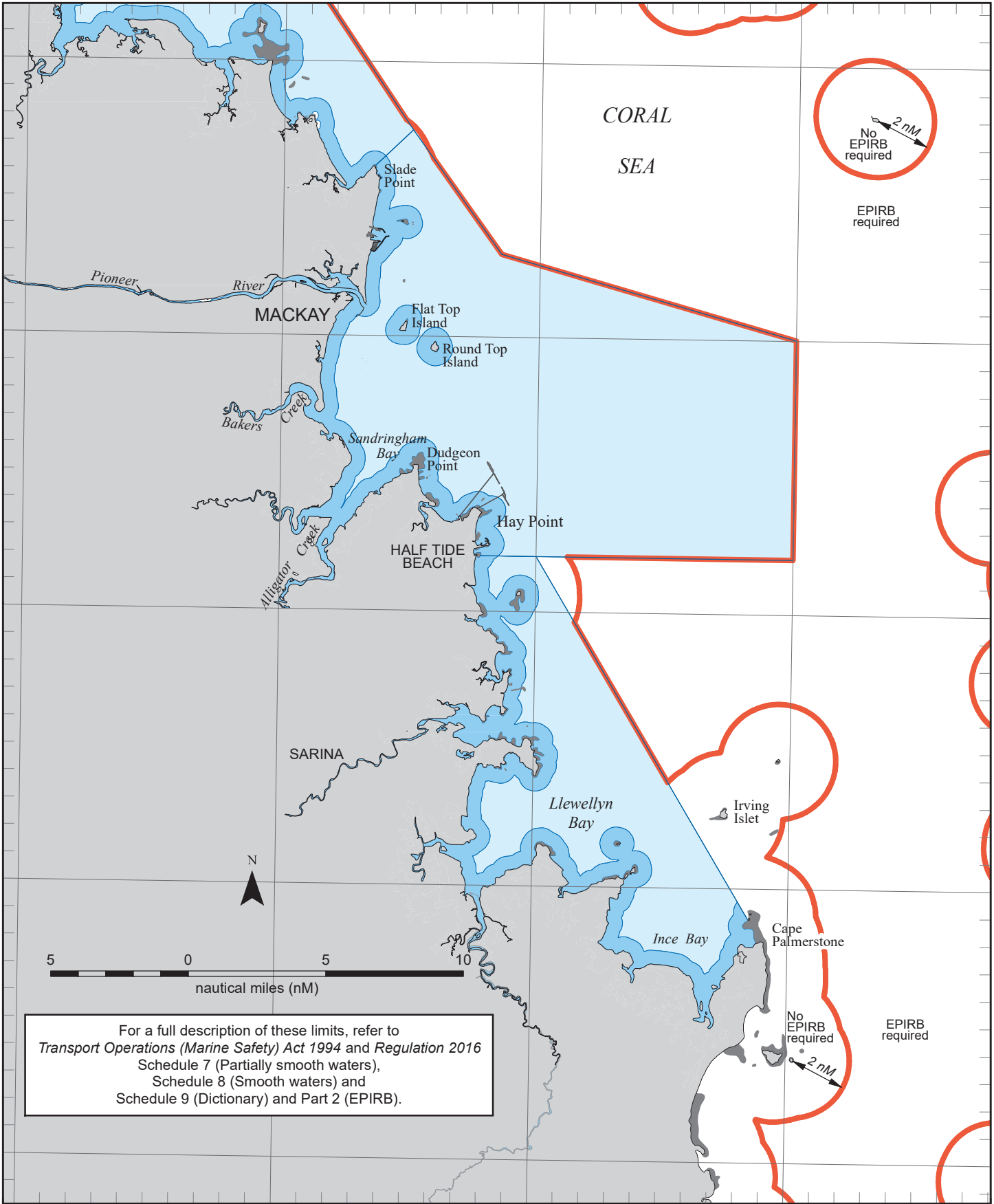


149°0'E 149°10'E 149°20'E 149°30'E

21°0'S
21°10'S
21°20'S
21°30'S
21°40'S






For a full description of these limits, refer to
Transport Operations (Marine Safety) Act 1994 and Regulation 2016
 Schedule 7 (Partially smooth waters),
 Schedule 8 (Smooth waters) and
 Schedule 9 (Dictionary) and Part 2 (EPIRB).

"Smooth waters" (as described in Schedule 9) means the waters-

- of rivers, creeks, streams and lakes; or
- within breakwaters or revetments; or
- described in Schedule 7 that are within 0.5 nautical mile from land; or
- described in Schedule 8.

"Partially smooth waters" means the waters-

- described in Schedule 7, other than waters within 0.5 nautical mile from land.

	Partially smooth waters
	Smooth waters
	The EPIRB 2 nautical mile limit may not be shown for every island due to scale but still applies to any land above highest water mark.