

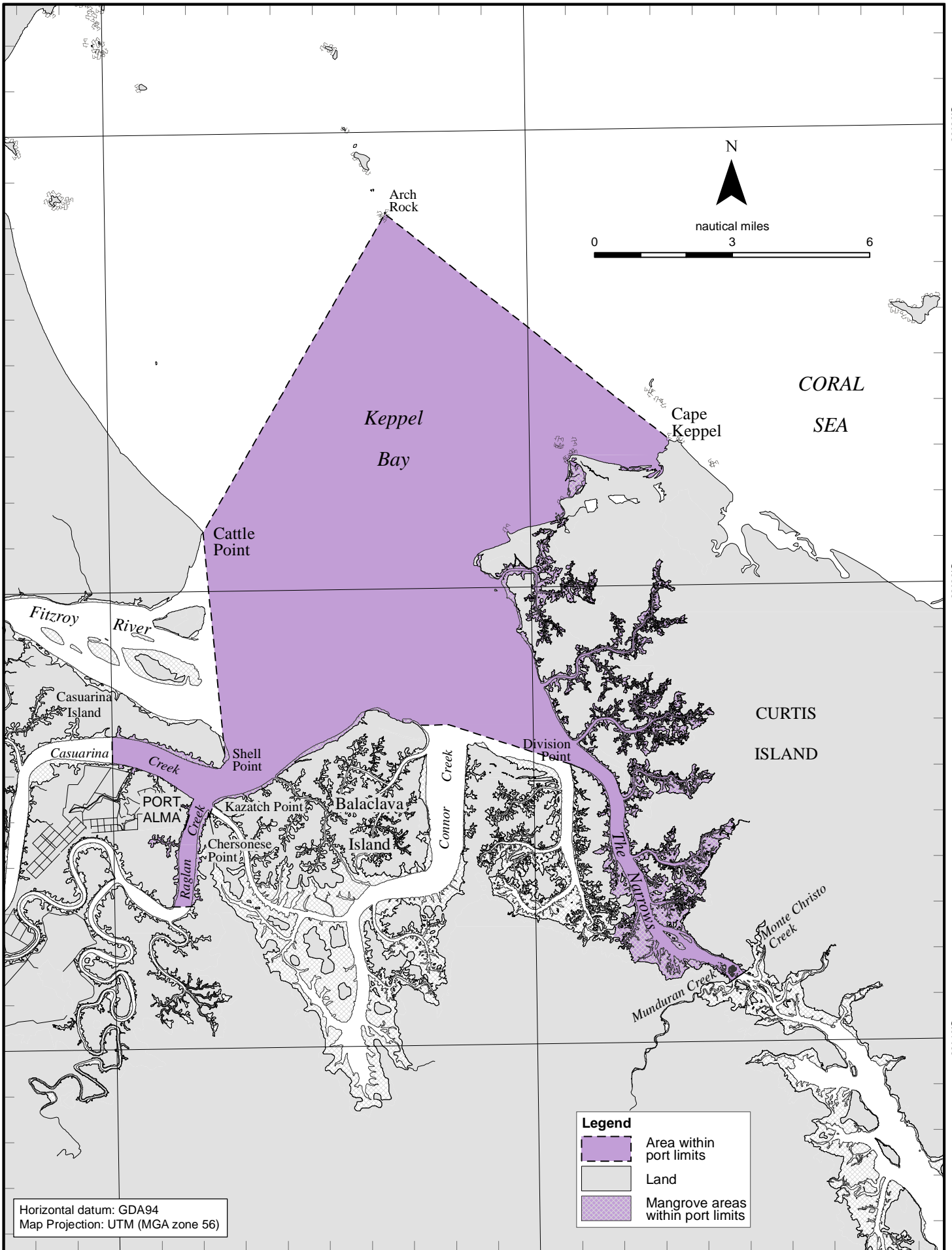
150°50'E

151°0'E

23°20'S




23°30'S

23°40'S



Horizontal datum: GDA94  
 Map Projection: UTM (MGA zone 56)

**Legend**

-  Area within port limits
-  Land
-  Mangrove areas within port limits

© The State of Queensland 2013  
 (Transport and Main Roads)



Licence available to view at  
<http://creativecommons.org/licenses/by-nc-nd/3.0/au>

Prepared 7 November 2013  
 Maritime Safety Queensland - Spatial Services

# PORT LIMITS ROCKHAMPTON

Use this map in conjunction with  
*Transport Infrastructure (Ports) Regulation 2005*  
 Current as at 25 October 2013

Map: S8po-6-2

